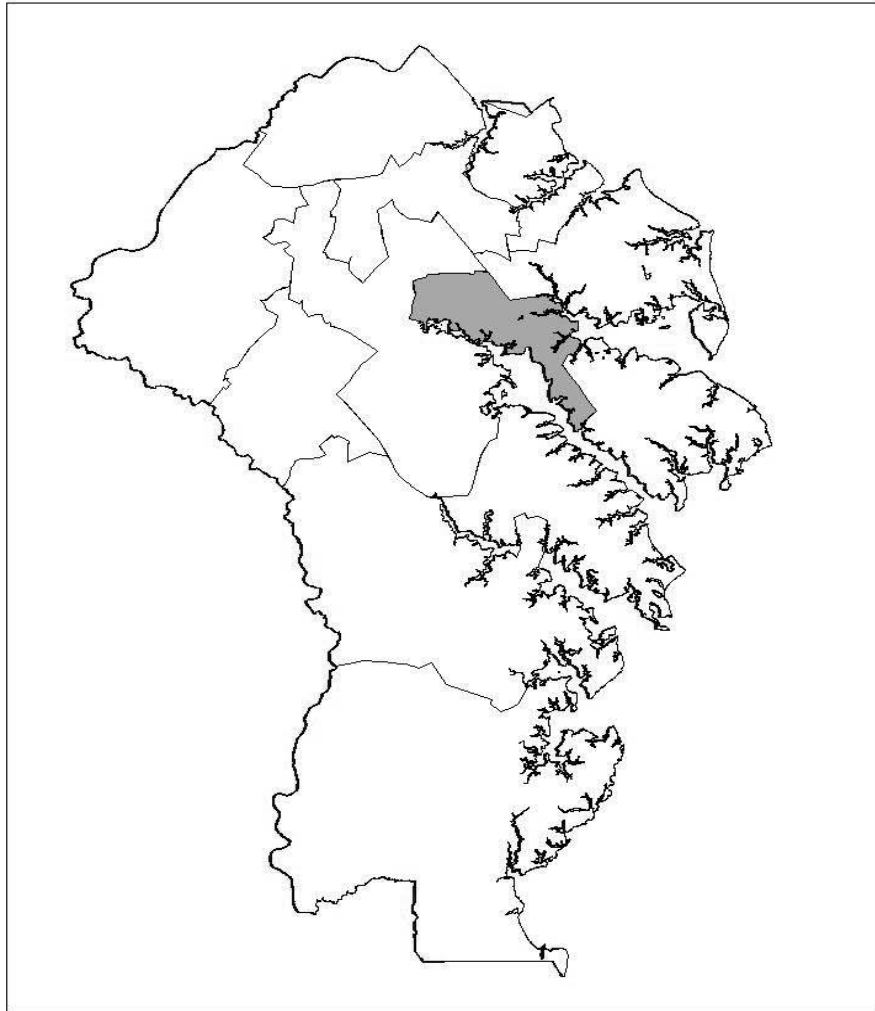
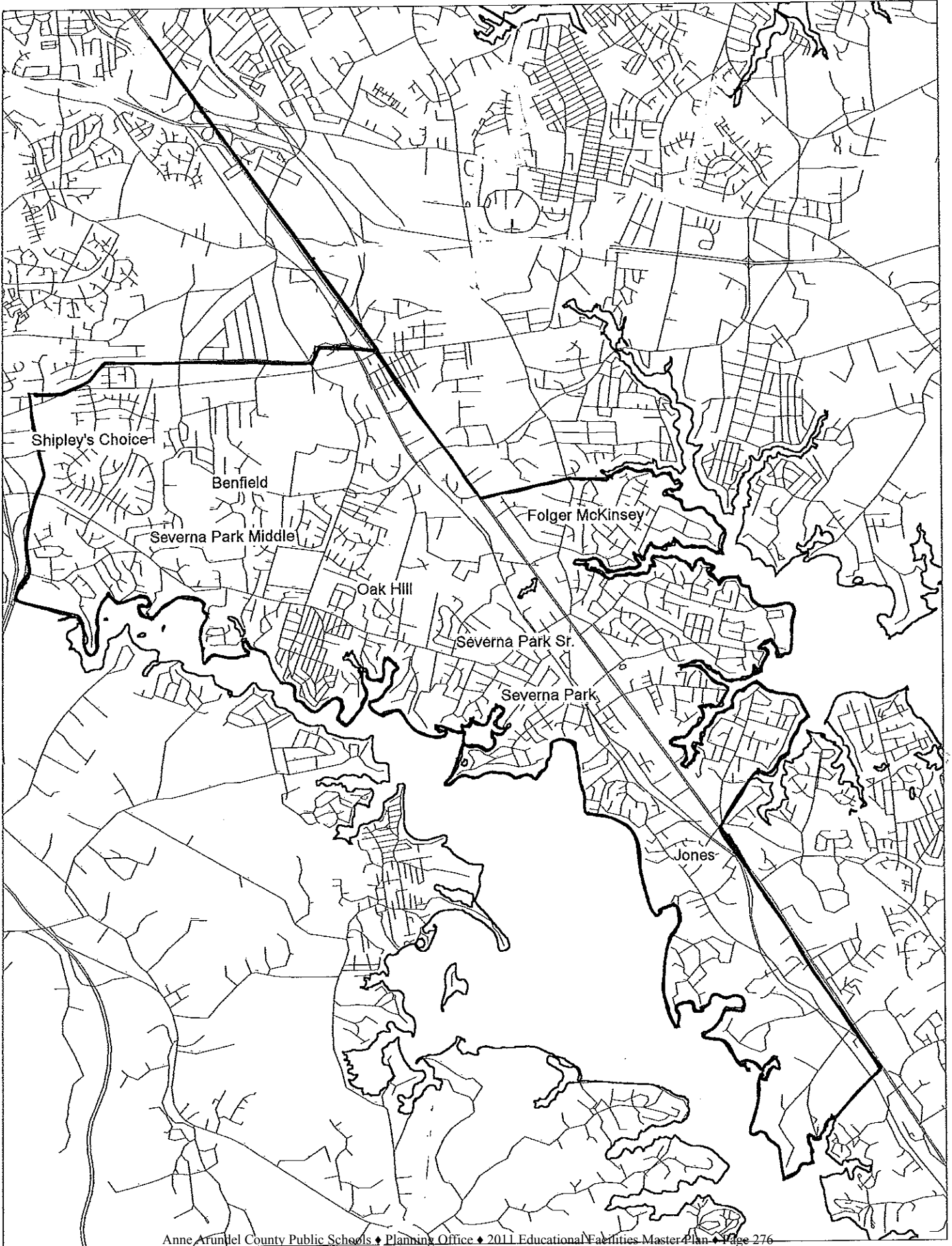




SEVERNA PARK FEEDER SYSTEM



- Severna Park High School (9-12)
- Severna Park Middle (6-8)
- Benfield Elementary (K-5)
- Folger McKinsey Elementary (K-5)
- Jones Elementary (K-5)
- Oak Hill Elementary (PreK-5)
- Severna Park Elementary (K-5)
- Shipley's Choice Elementary (K-5)



FACILITIES/ENROLLMENT COMPARISON SEVERNA PARK FEEDER SYSTEM


		PRESENT AND PROJECTED FTE ENROLLMENT											
Existing School	State Capacity	Grades Served	Actual								2019	2020	
			2010	2011	2012	2013	2014	2015	2016	2017			2018
Severna Park High 1 ▲	1,805	9-12	1,921	1,924	1,904	1,859	1,857	1,855	1,868	1,897	1,921	1,924	1,932
Severna Park Middle ▲	1,391	6-8	1,410	1,423	1,430	1,437	1,467	1,490	1,481	1,472	1,482	1,510	1,516
Benfield Elem 2 ▲	353	K-5	499	477	488	498	502	509	516	519	521	524	529
Folger McKinsey Elem 3 ▲	458	K-5	552	525	485	482	466	469	475	479	480	483	486
Jones Elem ▲	319	K-5	345	349	350	350	334	336	341	344	346	345	344
Oak Hill Elem ▲	531	PreK-5	545	557	560	586	579	576	583	586	587	590	595
Severna Park Elem ▲	344	K-5	356	372	372	380	389	407	407	409	410	412	415
Shipleys Choice Elem ▲	421	K-5	413	405	418	397	391	407	407	409	410	412	415
TOTALS	5,622		6,041	6,032	6,007	5,989	5,985	6,049	6,078	6,115	6,157	6,200	6,232
ELEM TOTALS	2,426		2,710	2,685	2,673	2,693	2,661	2,704	2,729	2,746	2,754	2,766	2,784

▲ = Denotes school is located in Priority Funding Area

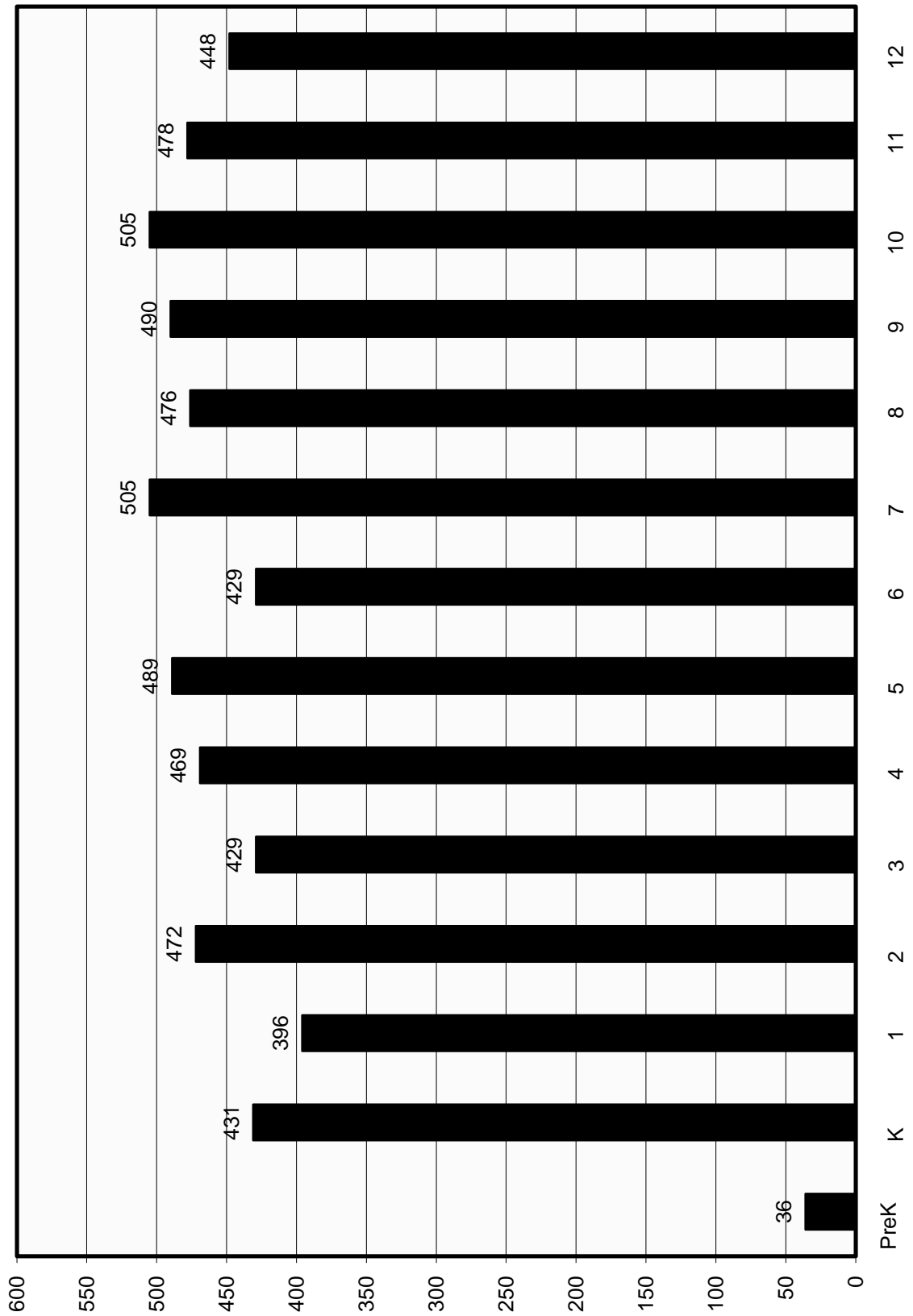
1. School Under Design
2. Feasibility Study FY12
3. School Under Construction

SEVERNA PARK FEEDER SYSTEM ENROLLMENT

2010 Actual, 2011-2020 Projected



SEVERNA PARK FEEDER SYSTEM ACTUAL SEPTEMBER 2010 ENROLLMENT



Severna Park High School

Geographic/Demographic Component:¹ Severna Park High School is located within census tracts 7306.01, 7306.03, 7307, 7308, 7312.01, and 7312.03.

Zoning:² Zoning in the Severna Park attendance area is a mixture of R-1, R-2, and R-5 with some areas along Ritchie Highway zoned for Commercial.

Sewer Service:³ Sewer service exists in Severna Park and Round Bay area, in the western portion of the area north and south of Benfield Road, along Route 2, and east and west of Route 648. The area adjacent to Jones Elementary, Arundel Beach and Manhattan Beach are in the planned service area. The remaining areas are in the future service area.

Water Service:³ Water service exists in the northern most portion of the area. The remaining areas are in the planned service area.

Enrollment: Enrollments are projected to remain steady through the year 2020. This area has been designated by Maryland Department of Planning as an area of moderate growth/turnover due to BRAC. (See Appendix “Q”).

Planning:⁶ The 1997 Anne Arundel County General Development Plan (GDP) for this area was updated via the implementation of the Severna Park Small Area Plan which went into effect on April 22, 2002. The 2009 GDP was approved by the County Council on October 19, 2009.

Statistical Data:¹

Population of attendance area	31,417
Number in public schools (K-12)	5,805
Percent in public schools	18%
Percent non-white	10%
Average home value.....	\$399,900
Median income.....	\$85,154

**FACILITIES INVENTORY AND
ENROLLMENT PROJECTIONS BY GRADE**

***SEVERNA PARK HIGH (Grade 9-12)
60 Robinson Road at Benfield Road
Severna Park***

State-Rated Capacity: 1,805

	ACTUAL	PROJECTED										
	2010	2011	2012	2013	2014	2015	2016	2017	2018	2019	2020	
KDGN												
1												
2												
3												
4												
5												
6												
7												
8												
9	490	502	510	505	518	517	535	543	543	523	525	
10	505	478	472	478	463	472	471	486	495	495	497	
11	478	492	451	444	454	438	448	447	462	471	473	
12	448	452	471	432	422	428	414	421	421	435	437	
Total	1,921	1,924	1,904	1,859	1,857	1,855	1,868	1,897	1,921	1,924	1,932	
FTE	1,921	1,924	1,904	1,859	1,857	1,855	1,868	1,897	1,921	1,924	1,932	

Date of Occupancy: 1959
 Addition/Renovation: 1973, 1982 (Cafeteria)
 Evaluation of physical condition - Fair
School Under Design

Size of existing building: 296,191 sq.ft.
 Acreage of site: 41.40 acres
 Current Relocatables: 1

Severna Park Middle School

Geographic/Demographic Component:¹ Severna Park Middle School is located within census tracts 7306, 7307, 7308, 7312.01, and 7312.03.

Zoning:² The Severna Park Middle attendance area is zoned primarily R-5, with large parcels of undeveloped land zoned R-2.

Sewer Service:³ Sewer service exists in Severna Park and Round Bay area, in the western portion of the area north and south of Benfield Road, along Route 2 and east and west of Route 648. The area adjacent to Jones Elementary, Arundel Beach and Manhattan Beach are in the planned service area. The remaining areas are in the future service area.

Water Service:³ Water Service exists in the northern most portion of the area. The remaining areas are in the planned service area.

Enrollment: Enrollment is projected to increase through 2020.

Planning:⁶ The 1997 Anne Arundel County General Development Plan (GDP) for this area was updated via the implementation of the Severna Park Small Area Plan which went into effect on April 22, 2002. The 2009 GDP was approved by the County Council on October 19, 2009.

**FACILITIES INVENTORY AND
ENROLLMENT PROJECTIONS BY GRADE**

*SEVERNA PARK MIDDLE (Grade 6-8)
450 Jumpers Hole Road
Severna Park*

State-Rated Capacity: 1,391

	ACTUAL	PROJECTED									
	2010	2011	2012	2013	2014	2015	2016	2017	2018	2019	2020
KDGN											
1											
2											
3											
4											
5											
6	429	488	474	491	502	502	484	493	512	511	513
7	505	430	454	445	462	469	469	452	462	479	481
8	476	505	502	501	503	519	528	527	508	520	522
9											
10											
11											
12											
Total	1,410	1,423	1,430	1,437	1,467	1,490	1,481	1,472	1,482	1,510	1,516
FTE	1,410	1,423	1,430	1,437	1,467	1,490	1,481	1,472	1,482	1,510	1,516

Date of Occupancy: 1967

Addition/Renovation: 2010

Evaluation of physical condition - Excellent

Size of existing building: 205,905 sq.ft.

Acreage of site: 38.60 acres

Benfield Elementary School

Geographic/Demographic Component:¹ Benfield Elementary School is located within census tracts 7307 and 7308.

Zoning:² The Benfield attendance area consists primarily of R-2 residential zoning with R-1 areas in Hampton Manor and Ben Oaks. Several open space areas exist in Chartwell Country Club, Kinder Park, and Elvaton Park.

Sewer Service:³ Sewer service exists in the Benfield Road and Jumpers Hole area. The Kinder Road area is in the future service area. The remaining areas are in the planned service area.

Water Service:³ Water service exists in the Benfield Road and Jumpers Hole Road areas. The remaining areas are in the planned service area.

Enrollment: Enrollment is projected to increase slightly through 2020. Relocatables and interior modifications are currently being used to provide relief for overcrowding.

Planning:⁶ The 1997 Anne Arundel County General Development Plan (GDP) for this area was updated via the implementation of the Severna Park Small Area Plan which went into effect on April 22, 2002. The 2009 GDP was approved by the County Council on October 19, 2009.

**FACILITIES INVENTORY AND
ENROLLMENT PROJECTIONS BY GRADE**

***BENFIELD ELEMENTARY (Grade K-5)
365 Lynwood Drive
Severna Park***

State-Rated Capacity: 353

	ACTUAL	PROJECTED									
	2010	2011	2012	2013	2014	2015	2016	2017	2018	2019	2020
KDGN	82	80	83	83	81	82	83	84	85	86	86
1	75	80	83	87	88	85	86	87	89	90	91
2	79	76	79	83	87	87	85	85	86	88	89
3	74	82	77	80	84	87	87	85	85	86	88
4	75	77	84	78	80	84	87	87	85	85	86
5	110	78	78	83	78	80	84	87	87	85	85
6											
7											
8											
9											
10											
11											
12											
ECI	8	8	8	8	8	8	8	8	8	8	8
Total	503	481	492	502	506	513	520	523	525	528	533
FTE	499	477	488	498	502	509	516	519	521	524	529

Date of Occupancy: 1962
 Evaluation of physical condition - Fair
Feasibility Study FY12

Size of existing building: 42,234 sq.ft.
 Acreage of site: 17.76 acres
 Current Relocatables: 8

Folger McKinsey Elementary School

Geographic/Demographic Component:¹ Folger McKinsey Elementary School is located within census tract 7312.01.

Zoning:² The Folger McKinsey attendance area is zoned R-5 with some commercial use around Ritchie Highway.

Sewer Service:³ Sewer service exists in most of the area. The remaining area is in the planned service area.

Water Service:³ Water service exists for most of the area. The Arundel Beach Road area is in the planned service area.

Enrollment: Enrollment is projected to continue to decrease slightly through 2020. The facility will undergo a major renovation/addition project beginning in June 2010. During this construction, the students will be sharing space available at Chesapeake Bay Middle School.

Planning:⁶ The 1997 Anne Arundel County General Development Plan (GDP) for this area was updated via the implementation of the Severna Park Small Area Plan which went into effect on April 22, 2002. The 2009 GDP was approved by the County Council on October 19, 2009.

**FACILITIES INVENTORY AND
ENROLLMENT PROJECTIONS BY GRADE**

FOLGER MCKINSEY ELEMENTARY (Grade K-5)
175 Arundel Beach Road
Severna Park

State-Rated Capacity: 458

	ACTUAL	PROJECTED									
	2010	2011	2012	2013	2014	2015	2016	2017	2018	2019	2020
KDGN	77	74	77	77	75	76	77	78	78	79	79
1	75	77	77	81	81	79	80	81	82	83	83
2	94	75	74	76	81	81	79	79	81	82	82
3	82	95	76	75	77	81	81	79	79	81	82
4	120	83	97	77	75	77	81	81	79	79	81
5	104	121	84	96	77	75	77	81	81	79	79
6											
7											
8											
9											
10											
11											
12											
Total	552	525	485	482	466	469	475	479	480	483	486
FTE	552	525	485	482	466	469	475	479	480	483	486

Date of Occupancy: 1958
 Addition/Renovation: 1970
 Evaluation of physical condition - Fair
School Under Construction

Size of existing building: 52,849 sq. ft.
 Acreage of site: 15.33 acres

Jones Elementary School

Geographic/Demographic Component:¹ Jones Elementary School is located within census tracts 7307 and 7308.

Zoning:² The Jones Elementary attendance area is zoned R-2 and R-1. The areas around Round Bay View and Joyce Lane are zoned RLD (Residential Low Density - 1 house per 5 acres).

Sewer Service:³ Sewer service exists in the Round Bay area. The Jones Elementary School, Old County Road and Bellview Estates areas are in the planned service area. The Rugby Hall area is in the future service area.

Water Service:³ Water service exists in the Round Bay and Rugby Hall area. The area south of Glen Oban is in the planned service area.

Enrollment: Enrollment is projected to remain stable through the year 2020.

Planning:⁶ The 1997 Anne Arundel County General Development Plan (GDP) for this area was updated via the implementation of the Severna Park Small Area Plan which went into effect on April 22, 2002. The 2009 GDP was approved by the County Council on October 19, 2009.

**FACILITIES INVENTORY AND
ENROLLMENT PROJECTIONS BY GRADE**

***JONES ELEMENTARY (Grade K-5)
122 Hoyle Road
Severna Park***

State-Rated Capacity: 319

	ACTUAL	PROJECTED									
	2010	2011	2012	2013	2014	2015	2016	2017	2018	2019	2020
KDGN	48	50	52	56	55	55	55	55	55	55	55
1	53	50	53	56	59	58	58	58	58	58	58
2	68	53	51	54	56	59	58	58	58	58	57
3	60	72	55	53	55	56	59	58	58	58	58
4	58	63	74	56	53	55	56	59	58	58	58
5	58	61	65	75	56	53	55	56	59	58	58
6											
7											
8											
9											
10											
11											
12											
Total	345	349	350	350	334	336	341	344	346	345	344
FTE	345	349	350	350	334	336	341	344	346	345	344

Date of Occupancy: 1957
 Addition/Renovation: 1998
 Evaluation of physical condition - Excellent

Size of existing building: 45,393 sq.ft.
 Acreage of site: 8.69 acres
 Current Relocatables: 1

Oak Hill Elementary School

Geographic/Demographic Component:¹ Oak Hill Elementary School is located within census tracts 7306, and 7307.

Zoning:² The Oak Hill attendance area is zoned primarily R-5 residential density, with areas south of Route 2 and just north of the school zoned R-2.

Sewer Service:³ Sewer service exists in the areas north and south of Benfield Road and north along Truck House Road to the school. The area north of the school to Earleigh Heights Road and south of Benfield between Carrolton Manor and Colchester are in the planned service area. The remaining areas are in the future service area.

Water Service:³ Water service exists in the areas north and south of Benfield Road and north along Truck House Road to the school. The area north and east of the school to Route 2 are in the planned service area. The Elvaton Road area is in the no planned service area.

Development: This area has experienced a moderate rate of residential development in the past four years.

Enrollment: Enrollment is expected to increase through 2020.

Planning:⁶ The 1997 Anne Arundel County General Development Plan (GDP) for this area was updated via the implementation of the Severna Park Small Area Plan which went into effect on April 22, 2002. The 2009 GDP was approved by the County Council on October 19, 2009.

**FACILITIES INVENTORY AND
ENROLLMENT PROJECTIONS BY GRADE**

***OAK HILL ELEMENTARY (Grade PreK-5)
34 Truckhouse Road
Severna Park***

State-Rated Capacity: 531

	ACTUAL	PROJECTED									
	2010	2011	2012	2013	2014	2015	2016	2017	2018	2019	2020
KDGN	92	88	91	91	89	90	91	92	93	94	94
1	93	90	92	96	96	94	95	96	97	98	99
2	99	97	89	92	96	95	93	94	95	96	97
3	67	100	96	88	93	96	95	93	94	95	96
4	92	68	103	97	88	93	96	95	93	94	95
5	82	94	69	102	97	88	93	96	95	93	94
6											
7											
8											
9											
10											
11											
12											
PreK	36	36	36	36	36	36	36	36	36	36	36
ECI	2	2	2	2	2	2	2	2	2	2	2
Total	563	575	578	604	597	594	601	604	605	608	613
FTE	545	557	560	586	579	576	583	586	587	590	595

Date of Occupancy: 1971
 Addition/Renovation: Boiler Room Addition 2003
 Evaluation of physical condition - Good

Size of existing building: 73,113 sq.ft.
 Acreage of site: 17.23 acres

Severna Park Elementary School

Geographic/Demographic Component:¹ Severna Park Elementary School is located within census tract 7307.

Zoned:² The Severna Park Elementary attendance area is zoned primarily R-5, with community retail districts located along Old Annapolis Road.

Sewer Service:³ Sewer service exists in most of this area. The area north of Robinson Road is in the planned service area.

Water Service:³ Water service exists in most of the area. The area north of the high school and all remaining area are in the planned service area.

Enrollment: Enrollment is projected to increase through 2020.

Planning:⁶ The 1997 Anne Arundel County General Development Plan (GDP) for this area was updated via the implementation of the Severna Park Small Area Plan which went into effect on April 22, 2002. The 2009 GDP was approved by the County Council on October 19, 2009.

**FACILITIES INVENTORY AND
ENROLLMENT PROJECTIONS BY GRADE**

SEVERNA PARK ELEMENTARY (Grade K-5)
6 Riggs Avenue
Severna Park

State-Rated Capacity: 344

	ACTUAL	PROJECTED									
	2010	2011	2012	2013	2014	2015	2016	2017	2018	2019	2020
KDGN	66	63	65	65	64	65	66	66	66	67	67
1	48	70	66	69	69	67	69	70	70	70	71
2	58	50	69	66	69	69	67	68	70	70	69
3	59	60	50	70	67	69	69	67	68	70	70
4	68	60	62	50	70	67	69	69	67	68	70
5	57	69	60	60	50	70	67	69	69	67	68
6											
7											
8											
9											
10											
11											
12											
Total	356	372	372	380	389	407	407	409	410	412	415
FTE	356	372	372	380	389	407	407	409	410	412	415

Date of Occupancy: 1937
 Addition/Renovation: 1964, 1992
 Evaluation of physical condition - Fair

Size of existing building: 48,662 sq.ft.
 Acreage of site: 8.74 acres
 Current Relocatables: 2

Shipley's Choice Elementary School

Geographic/Demographic Component:¹ Shipley's Choice Elementary School is located within census tract 7306.

Zoning:² The Shipley's Choice attendance area is zoned primarily R-2, residential zoning.

Sewer Service:³ Sewer service exists in most of the area. The remaining area is in the planned service area.

Water Service:³ Water service exists in most of the area. The remaining area is in the planned service area.

Development: This area has experienced a very low rate of residential development in the past five years.

Enrollment: Enrollment is projected to remain stable through 2020.

Planning:⁶ The 1997 Anne Arundel County General Development Plan (GDP) for this area was updated via the implementation of the Severna Park Small Area Plan which went into effect on April 22, 2002. The 2009 GDP was approved by the County Council on October 19, 2009.

**FACILITIES INVENTORY AND
ENROLLMENT PROJECTIONS BY GRADE**

SHIPLEY'S CHOICE ELEMENTARY (Grade K-5)
310 Governor Stone Parkway
Millersville

State-Rated Capacity: 421

	ACTUAL	PROJECTED									
	2010	2011	2012	2013	2014	2015	2016	2017	2018	2019	2020
KDGN	66	63	65	65	64	65	66	66	66	67	67
1	52	70	66	69	69	67	69	70	70	70	71
2	74	53	69	66	69	69	67	68	70	70	69
3	87	74	53	70	67	69	69	67	68	70	70
4	56	88	76	52	70	67	69	69	67	68	70
5	78	57	89	75	52	70	67	69	69	67	68
6											
7											
8											
9											
10											
11											
12											
Total	413	405	418	397	391	407	407	409	410	412	415
FTE	413	405	418	397	391	407	407	409	410	412	415

Date of Occupancy: 1988
Evaluation of physical condition - Good

Size of existing building: 68,119 sq.ft.
Acreage of site: 19.89 acres
Current Relocatables: 3