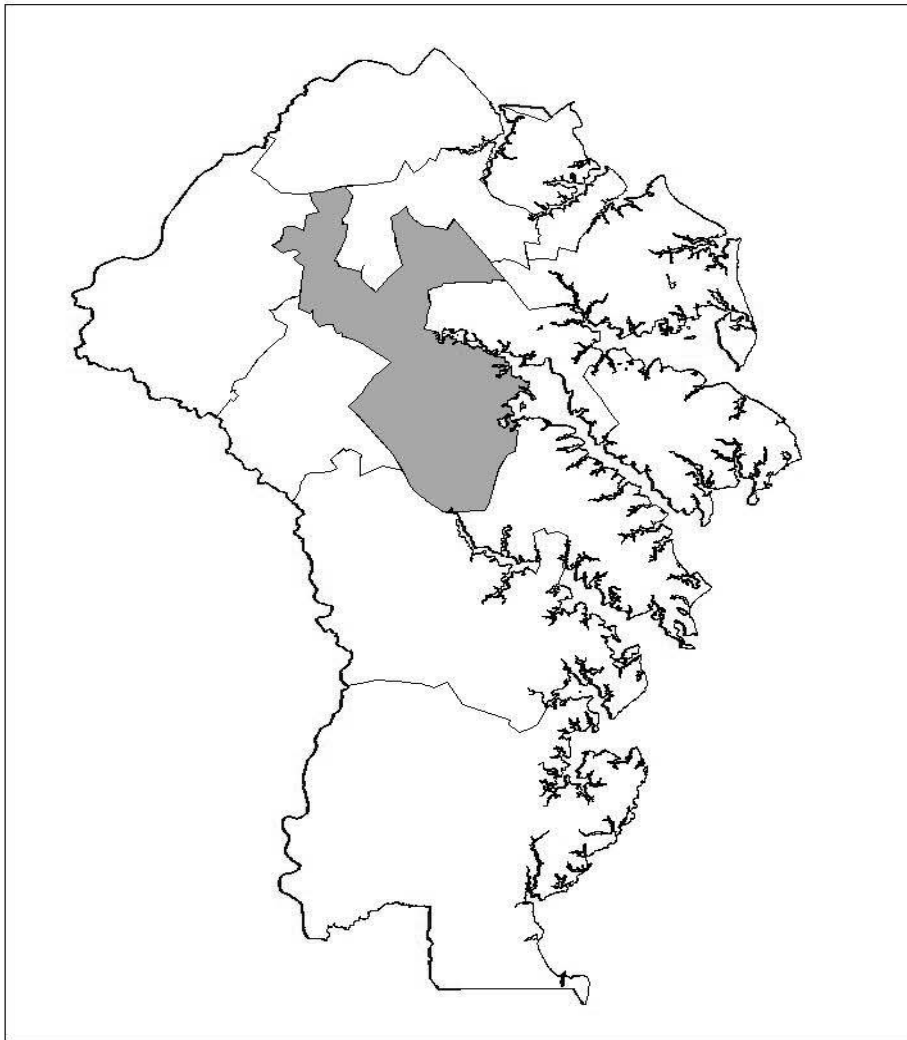


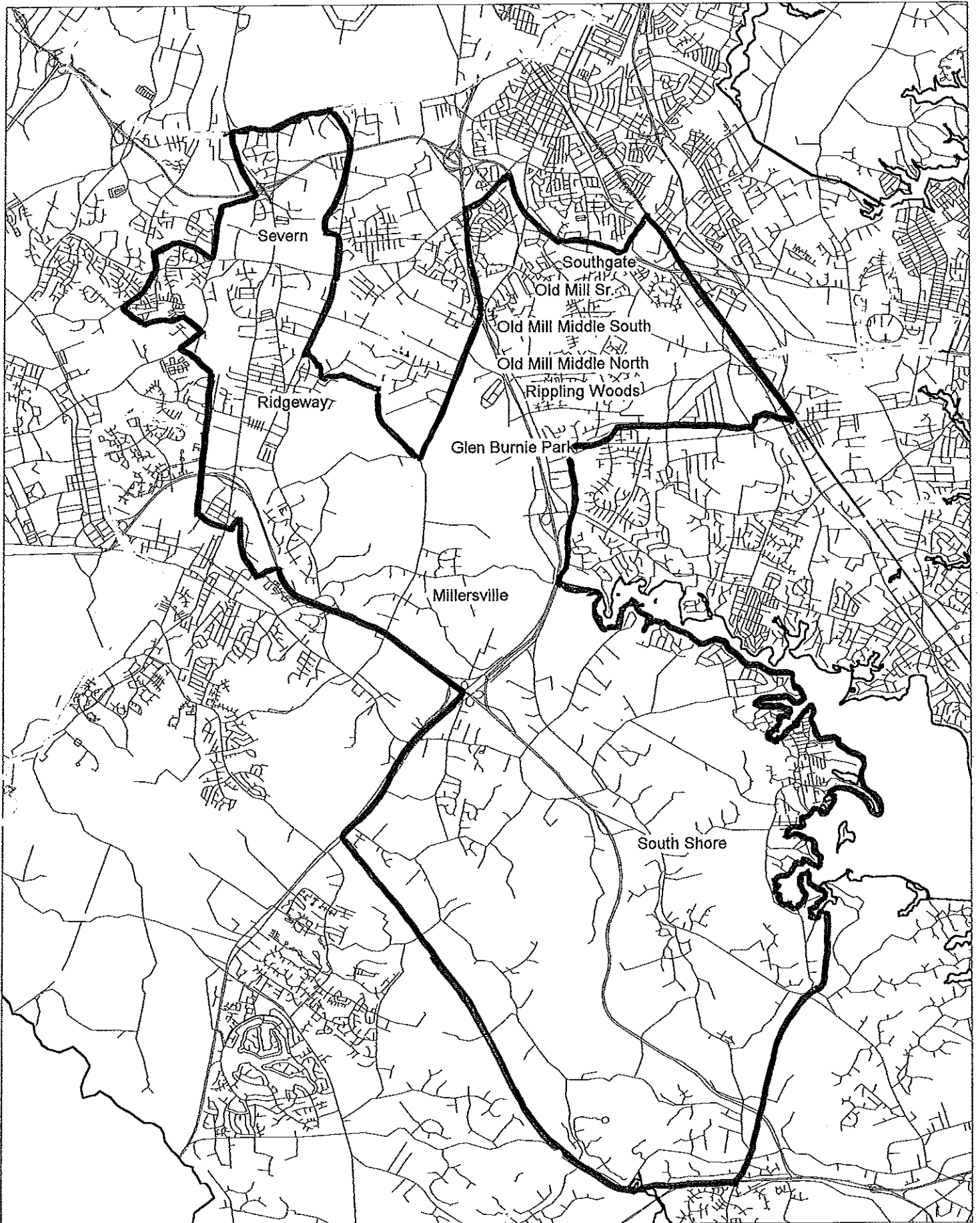


# OLD MILL FEEDER SYSTEM



Old Mill High School (9-12)  
Old Mill Middle North (6-8)  
Rippling Woods Elementary (PreK-5)  
Severn Elementary (K-5)  
Southgate Elementary (K-5)

Old Mill High School (9-12)  
Old Mill Middle South (6-8)  
Glen Burnie Park Elementary (K-5)  
Millersville Elementary (K-5)  
Ridgeway Elementary (K-5)  
South Shore Elementary (K-5)



# FACILITIES/ENROLLMENT COMPARISON OLD MILL FEEDER SYSTEM

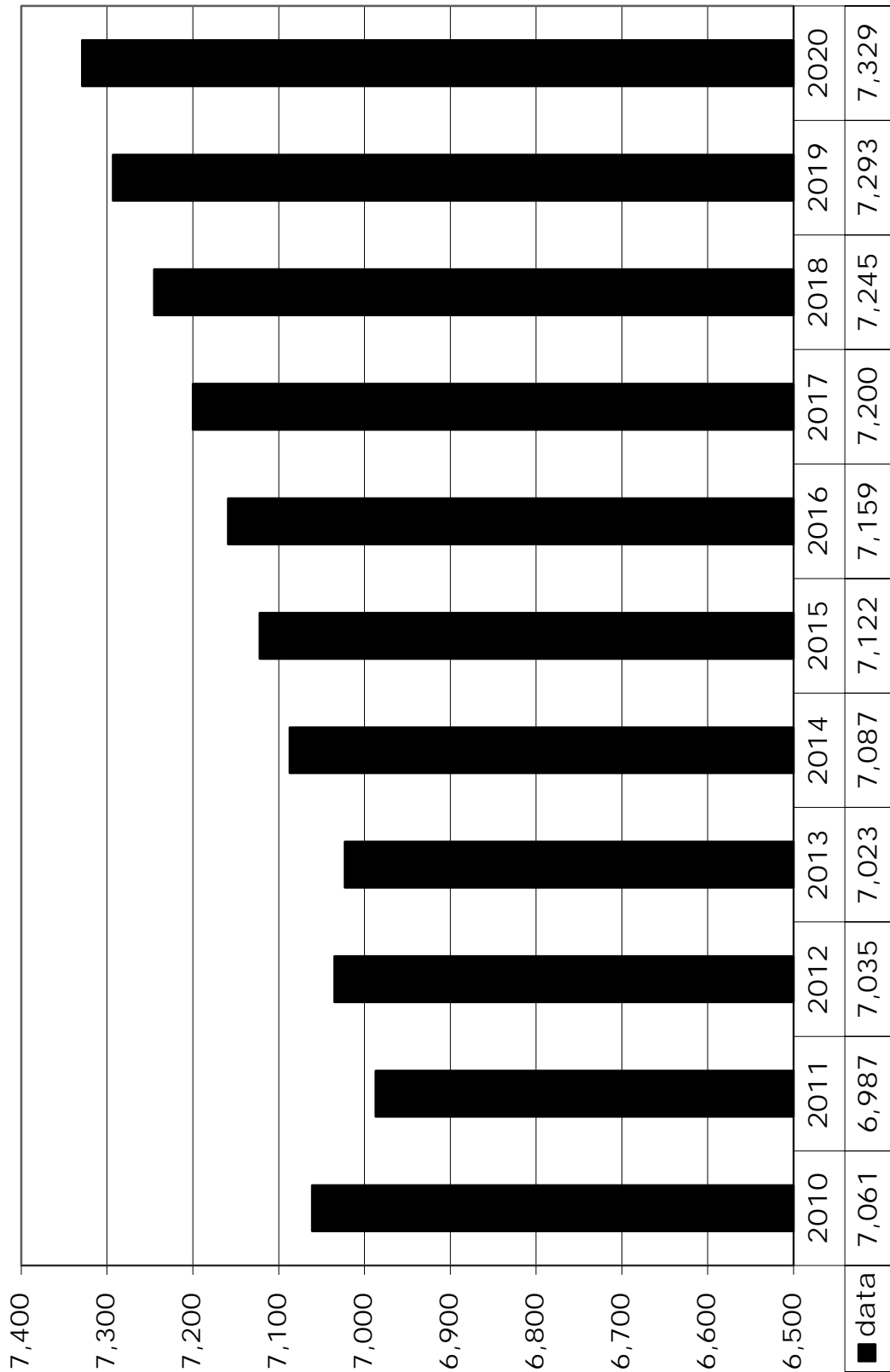
PRESENT AND PROJECTED FTE ENROLLMENT													
Existing School	State Capacity	Grades Served	Actual										
			2010	2011	2012	2013	2014	2015	2016	2017	2018	2019	2020
Old Mill High 1 ▲	2,440	9-12	2,266	2,198	2,175	2,124	2,121	2,118	2,133	2,166	2,193	2,197	2,207
Old Mill Middle North 2 ▲	1,060	6-8	894	900	907	911	931	945	939	933	941	959	964
Old Mill Middle South 3 ▲	1,072	6-8	702	728	732	736	752	764	758	754	760	774	777
Glen Burnie Park Elem▲	389	K-5	378	385	393	394	409	430	437	440	441	443	445
Millersville Elem	409	K-5	362	348	341	349	352	350	354	355	355	355	355
Ridgeway Elem ▲	541	K-5	576	577	588	595	594	600	606	610	611	614	618
Rippling Woods Elem 4 ▲	609	PreK-5	666	585	600	601	612	610	620	624	624	627	631
Severn Elem	499	K-5	476	477	496	515	518	534	540	543	544	547	551
South Shore Elem	343	K-5	263	262	268	263	269	262	264	265	264	262	262
Southgate Elem ▲	479	K-5	478	527	535	535	529	509	508	510	512	515	519
<b>TOTALS</b>	<b>7,841</b>		<b>7,061</b>	<b>6,987</b>	<b>7,035</b>	<b>7,023</b>	<b>7,087</b>	<b>7,122</b>	<b>7,159</b>	<b>7,200</b>	<b>7,245</b>	<b>7,293</b>	<b>7,329</b>
<b>ELEM TOTALS</b>	<b>3,269</b>		<b>3,199</b>	<b>3,161</b>	<b>3,221</b>	<b>3,252</b>	<b>3,283</b>	<b>3,295</b>	<b>3,329</b>	<b>3,347</b>	<b>3,351</b>	<b>3,363</b>	<b>3,381</b>

▲ = Denotes school is located in Priority Funding Area


1. Feasibility Study FY16
2. Feasibility Study FY16
3. Feasibility Study FY16
4. Feasibility Study FY16

# OLD MILL FEEDER SYSTEM ENROLLMENT

## 2010 Actual, 2011-2020 Projected



# OLD MILL FEEDER SYSTEM ACTUAL SEPTEMBER 2010 ENROLLMENT



# Old Mill High School

**Geographic/Demographic Components:**<sup>1</sup> Old Mill High School is located in the following census tracts: 7021, 7022.03, 7024, 7028, 7305.03, 7305.04, 7306.01, 7402.03, 7403.01, 7402.02, 7403.03, 7408, and 7410.

**Zoning:**<sup>2</sup> The Old Mill High School attendance area has a variety of zoning areas. The northern portion of this attendance area is zoned primarily R-5 with several pockets of R-15 and commercial use districts. The southern portion of this attendance area has some pockets of R-1, R-2, and R-5, but is primarily RA and RLD with a large portion dedicated to open space in the Severn River State Park. Industrial and commercial zoning exists along Route 170 and Route 3.

**Sewer Service:**<sup>3</sup> Sewer service exists in the northern and western portions of the area. The southern portion of the area from the South Shore/Millersville area to Severn Run State Park is in the no planned service area.

**Water Service:**<sup>3</sup> Water service exists in the northern area and in the waterfront communities of Herald Harbor and Sunrise Beach. The northwestern area is in the planned service area. The southwestern area and the Ridgeway area are in the no planned service areas.

**Enrollment:** Enrollment is projected to continue to decline slightly and remain stable through 2020. The establishment of a Regional International Baccalaureate Program at Meade High School has helped bring enrollments at Old Mill High School under capacity.

**Planning:**<sup>6</sup> The 1997 Anne Arundel County General Development Plan (GDP) for this area was updated via the implementation of the Crownsville and Glen Burnie Small Area Plans which went into effect on July 2, 2000, September 20, 2004 respectively. The 2009 GDP was approved by the County Council on October 19, 2009.

**Statistical Data:**<sup>1</sup>

Population of attendance area .....	68,660
Number in public schools (PreK-12) .....	7,408
Percent in public schools .....	11%
Percent non-white .....	35%
Average home value.....	\$236,525
Median income.....	\$78,199

**FACILITIES INVENTORY AND  
ENROLLMENT PROJECTIONS BY GRADE**

*OLD MILL HIGH (Grade 9-12)  
600 Patriot Lane  
Millersville*

*State-Rated Capacity: 2,440*

	ACTUAL	PROJECTED										
	2010	2011	2012	2013	2014	2015	2016	2017	2018	2019	2020	
KDGN												
1												
2												
3												
4												
5												
6												
7												
8												
9	564	571	580	575	589	588	608	618	618	595	597	
10	599	540	534	541	524	534	534	550	560	560	563	
11	553	568	520	512	524	505	516	515	532	542	545	
12	550	519	541	496	484	491	475	483	483	500	502	
<b>Total</b>	<b>2,266</b>	<b>2,198</b>	<b>2,175</b>	<b>2,124</b>	<b>2,121</b>	<b>2,118</b>	<b>2,133</b>	<b>2,166</b>	<b>2,193</b>	<b>2,197</b>	<b>2,207</b>	
<b>FTE</b>	<b>2,266</b>	<b>2,198</b>	<b>2,175</b>	<b>2,124</b>	<b>2,121</b>	<b>2,118</b>	<b>2,133</b>	<b>2,166</b>	<b>2,193</b>	<b>2,197</b>	<b>2,207</b>	

Date of Occupancy: 1975  
 Science Renovation: 2001  
 Evaluation of physical condition - Fair  
**Feasibility Study FY16**

Size of existing building: 283,194 sq.ft.  
 Acreage of site: 70.79 acres (Shares site with  
 Old Mill Middle North & South, Rippling  
 Woods Elem and Ruth Eason Special)  
 Current Relocatables: 7

# Old Mill Middle School North

**Geographic/Demographic Components:**<sup>1</sup> Old Mill Middle School North is located within census tracts 7305.02, 7306, 7401.01, 7402.02, 7306.01, 7306.02, 7305.03, and 7305.04.

**Zoning:**<sup>2</sup> Zoning in this attendance area is predominately R-5, with small portions of higher density R-15 and R-22. The housing styles in this area range from single family to townhouse clusters and garden apartments.

**Sewer Service:**<sup>3</sup> Sewer service exists in most of the area. The remaining area is in the planned and future service area.

**Water Service:**<sup>3</sup> Water service exists in the northern portion of the area. The remaining area is in the planned service area.

**Development:** Build-out of existing developments continues to impact enrollments in this area.

**Enrollment:** Enrollment is projected to increase but not to exceed capacity, in spite of the placement of a Regional Middle Year Program at Old Mill Middle School North.

**Planning:**<sup>6</sup> The 1997 Anne Arundel County General Development Plan (GDP) for this area was updated via the implementation of the Crownsville and Glen Burnie Small Area Plans which went into effect on July 2, 2000, September 20, 2004 respectively. The 2009 GDP was approved by the County Council on October 19, 2009.

**FACILITIES INVENTORY AND  
ENROLLMENT PROJECTIONS BY GRADE**

*OLD MILL MIDDLE NORTH (Grade 6-8)  
610 Patriot Lane  
Millersville*

*State-Rated Capacity: 1,060*

	ACTUAL	PROJECTED									
	2010	2011	2012	2013	2014	2015	2016	2017	2018	2019	2020
KDGN											
1											
2											
3											
4											
5											
6	309	307	298	309	316	316	305	311	323	322	324
7	284	309	326	319	331	336	336	324	331	343	345
8	301	284	283	283	284	293	298	298	287	294	295
9											
10											
11											
12											
<b>Total</b>	<b>894</b>	<b>900</b>	<b>907</b>	<b>911</b>	<b>931</b>	<b>945</b>	<b>939</b>	<b>933</b>	<b>941</b>	<b>959</b>	<b>964</b>
<b>FTE</b>	<b>894</b>	<b>900</b>	<b>907</b>	<b>911</b>	<b>931</b>	<b>945</b>	<b>939</b>	<b>933</b>	<b>941</b>	<b>959</b>	<b>964</b>

Date of Occupancy: 1975  
 Evaluation of physical condition - Fair  
*Feasibility Study FY16*

Size of existing building: 159,635 sq.ft.  
 Acreage of site: 34 acres (Shares site with  
 Old Mill Senior, Old Mill Middle South,  
 Rippling Woods Elem and Ruth Eason Special)

# Old Mill Middle School South

**Geographic/Demographic Components:**<sup>1</sup> Old Mill Middle School South is located within census tracts 7021, 7022.03, 7024, 7028, 7306.01, 7305.03, 7305.04, 7402.03, 7403.01, 7403.02, 7408, and 7410.01.

**Zoning:**<sup>2</sup> The southern portion of the attendance area is zoned predominately R-A. Spot zoning along the beach communities range from R-1 to R-5. A good portion of land is dedicated to open space in the Severn Run State Park. Commercial strip zoning exists along Route 3, ranging from R-5, with R-A, R-1, and R-2 around the periphery. Portions along Route 170 are zoned for industrial use.

**Sewer Service:**<sup>3</sup> Sewer service exists in the western portion of the area. The southern portion of the area from the South Shore/Millersville area to Severn Run State Park is in the no planned service area.

**Water Service:**<sup>3</sup> Water service exists in the northern area and in the waterfront communities of Herald Harbor and Sunrise Beach. The northwestern area is in the planned service area. The southwestern area and the Ridgeway area are in the no planned service areas.

**Enrollment:** Enrollment is projected to increase through 2020.

**Planning:**<sup>6</sup> The 1997 Anne Arundel County General Development Plan (GDP) for this area was updated via the implementation of the Crownsville and Glen Burnie Small Area Plans which went into effect on July 2, 2000, September 20, 2004 respectively. The 2009 GDP was approved by the County Council on October 19, 2009.

**FACILITIES INVENTORY AND  
ENROLLMENT PROJECTIONS BY GRADE**

*OLD MILL MIDDLE SOUTH (Grade 6-8)  
620 Patriot Lane  
Millersville*

*State-Rated Capacity: 1,072*

	ACTUAL	PROJECTED									
	2010	2011	2012	2013	2014	2015	2016	2017	2018	2019	2020
KDGN											
1											
2											
3											
4											
5											
6	225	261	253	262	268	268	258	263	273	272	273
7	242	225	238	233	242	246	246	237	242	251	252
8	235	242	241	241	242	250	254	254	245	251	252
9											
10											
11											
12											
<b>Total</b>	<b>702</b>	<b>728</b>	<b>732</b>	<b>736</b>	<b>752</b>	<b>764</b>	<b>758</b>	<b>754</b>	<b>760</b>	<b>774</b>	<b>777</b>
<b>FTE</b>	<b>702</b>	<b>728</b>	<b>732</b>	<b>736</b>	<b>752</b>	<b>764</b>	<b>758</b>	<b>754</b>	<b>760</b>	<b>774</b>	<b>777</b>

Date of Occupancy: 1975  
 Evaluation of physical condition - Fair  
*Feasibility Study FY16*

Size of existing building: 159,635 sq.ft.  
 Acreage of site: 34 acres (Shares site with  
 Old Mill Senior, Old Mill Middle North,  
 Rippling Woods Elem and Ruth Eason Special)

# Glen Burnie Park Elementary School

**Geographic/Demographic Components:**<sup>1</sup> Glen Burnie Park Elementary School is located within census tract 7305.03, 7305.04, 7306.01, and 7410.01.

**Zoning:**<sup>2</sup> The zoning in the area is mixed, consisting of residential (R-5), commercial, and light industrial land use. Open Space zoning exists around the State Park.

**Sewer Service:**<sup>3</sup> Sewer services exist in the Glen Burnie Park community. The area north of Oakdale is in the planned service area. The area adjacent to Route 3 is in the future service area. The remaining area is in the no planned service area.

**Water Service:**<sup>3</sup> Water services exist in the Glen Burnie Park area. The remaining area is the no planned service area.

**Development:** This area has experienced a very low rate of residential development.

**Enrollment:** Enrollment is projected to increase over the next ten years.

**Planning:**<sup>6</sup> The 1997 Anne Arundel County General Development Plan (GDP) for this area was updated via the implementation of the Crownsville and Glen Burnie Small Area Plans which went into effect on July 2, 2000, September 20, 2004 respectively. The 2009 GDP was approved by the County Council on October 19, 2009.

**FACILITIES INVENTORY AND  
ENROLLMENT PROJECTIONS BY GRADE**

***GLEN BURNIE PARK ELEMENTARY (Grade K-5)***  
***500 Marlboro Road***  
***Glen Burnie***

*State-Rated Capacity: 389*

	ACTUAL	PROJECTED									
	2010	2011	2012	2013	2014	2015	2016	2017	2018	2019	2020
KDGN	70	67	70	70	69	70	71	71	71	72	72
1	54	68	70	74	74	73	74	75	75	75	76
2	58	53	67	70	74	74	73	73	75	75	74
3	72	58	53	68	71	74	74	73	73	75	75
4	65	73	59	53	68	71	74	74	73	73	75
5	59	66	74	59	53	68	71	74	74	73	73
6											
7											
8											
9											
10											
11											
12											
<b>Total</b>	<b>378</b>	<b>385</b>	<b>393</b>	<b>394</b>	<b>409</b>	<b>430</b>	<b>437</b>	<b>440</b>	<b>441</b>	<b>443</b>	<b>445</b>
<b>FTE</b>	<b>378</b>	<b>385</b>	<b>393</b>	<b>394</b>	<b>409</b>	<b>430</b>	<b>437</b>	<b>440</b>	<b>441</b>	<b>443</b>	<b>445</b>

Date of Occupancy: 1962  
 Addition/Renovation: 1992, 2007  
 Evaluation of physical condition - Good

Size of existing building: 44,275 sq.ft.  
 Acreage of site: 22.19 acres  
 Current Relocatables: 2

# Millersville Elementary School

**Geographic/Demographic Component:**<sup>1</sup> Millersville Elementary School is located within census tracts 7021, 7408, and 7403.01.

**Zoning:**<sup>2</sup> Zoning in the Millersville attendance area is predominately RLD and RA. Residential development in the R-A area consists of subdivisions containing large lots of at least two acres. However, higher densities along the waterfront communities exist within R-2 zoning.

**Sewer Service:**<sup>3</sup> The area is in the no planned service area.

**Water Service:**<sup>3</sup> Water service exists in the Sunrise Beach area. The remaining are in the no planned service area.

**Development:** This area has experienced a low rate of residential development in the past four years.

**Enrollment:** Enrollment is expected to remain stable through 2020.

**Planning:**<sup>6</sup> The 1997 Anne Arundel County General Development Plan (GDP) for this area was updated via the implementation of the Crownsville and Glen Burnie Small Area Plans which went into effect on July 2, 2000, September 20, 2004 respectively. The 2009 GDP was approved by the County Council on October 19, 2009.

**FACILITIES INVENTORY AND  
ENROLLMENT PROJECTIONS BY GRADE**

***MILLERSVILLE ELEMENTARY SCHOOL (Grade K-5)  
1601 Millersville Road  
Millersville***

*State-Rated Capacity: 409*

	<b>ACTUAL</b>	<b>PROJECTED</b>									
	<b>2010</b>	<b>2011</b>	<b>2012</b>	<b>2013</b>	<b>2014</b>	<b>2015</b>	<b>2016</b>	<b>2017</b>	<b>2018</b>	<b>2019</b>	<b>2020</b>
KDGN	58	55	57	57	56	56	57	57	57	57	57
1	63	57	58	60	60	59	59	60	60	60	60
2	56	61	56	58	60	60	59	59	60	60	59
3	51	56	61	56	59	60	60	59	59	60	60
4	66	52	57	61	56	59	60	60	59	59	60
5	68	67	52	57	61	56	59	60	60	59	59
6											
7											
8											
9											
10											
11											
12											
<b>Total</b>	<b>362</b>	<b>348</b>	<b>341</b>	<b>349</b>	<b>352</b>	<b>350</b>	<b>354</b>	<b>355</b>	<b>355</b>	<b>355</b>	<b>355</b>
<b>FTE</b>	<b>362</b>	<b>348</b>	<b>341</b>	<b>349</b>	<b>352</b>	<b>350</b>	<b>354</b>	<b>355</b>	<b>355</b>	<b>355</b>	<b>355</b>

Date of Occupancy: 1965  
Evaluation of physical condition - Fair

Size of existing building: 45,994 sq.ft.  
Acreage of site: 15.15 acres  
Current Relocatables: 5

# Ridgeway Elementary School

**Geographic/Demographic Component:**<sup>1</sup> Ridgeway Elementary School is located within the census tracts 7403.01, 7402.03, 7403.02, and 7403.03.

**Zoning:**<sup>2</sup> The Ridgeway attendance area is zoned R-5 around the school, with portions to the north and south zoned R-2. The portion to the south along Telegraph Road is zoned for industrial use (i.e. Midway Industrial Park).

**Sewer Service:**<sup>3</sup> Sewer service exists in the northern portion of the area. The area south of the school is in the planned service area. The western portion is in the future service area and the eastern portion is in the no planned service area.

**Water Service:**<sup>3</sup> Water service exists throughout the central portion of the area. The uppermost northern area is in the planned service area and the remaining southern portion is in the future service area.

**Enrollment:** Enrollment is expected to increase over the next ten years.

**Planning:**<sup>6</sup> The 1997 Anne Arundel County General Development Plan (GDP) for this area was updated via the implementation of the Crownsville and Glen Burnie Small Area Plans which went into effect on July 2, 2000, September 20, 2004 respectively. The 2009 GDP was approved by the County Council on October 19, 2009.

**FACILITIES INVENTORY AND  
ENROLLMENT PROJECTIONS BY GRADE**

***RIDGEWAY ELEMENTARY (Grade K-5)  
1440 Evergreen Road  
Severn***

*State-Rated Capacity: 541*

	ACTUAL	PROJECTED									
	2010	2011	2012	2013	2014	2015	2016	2017	2018	2019	2020
KDGN	98	94	98	98	96	97	98	99	100	101	101
1	94	96	98	104	104	101	102	103	105	106	106
2	102	93	95	98	104	103	100	101	102	104	105
3	96	102	94	96	99	104	103	100	101	102	103
4	93	97	105	95	96	99	104	103	100	101	102
5	93	95	98	104	95	96	99	104	103	100	101
6											
7											
8											
9											
10											
11											
12											
<b>Total</b>	<b>576</b>	<b>577</b>	<b>588</b>	<b>595</b>	<b>594</b>	<b>600</b>	<b>606</b>	<b>610</b>	<b>611</b>	<b>614</b>	<b>618</b>
<b>FTE</b>	<b>576</b>	<b>577</b>	<b>588</b>	<b>595</b>	<b>594</b>	<b>600</b>	<b>606</b>	<b>610</b>	<b>611</b>	<b>614</b>	<b>618</b>

Date of Occupancy: 1999  
 Original Building Occupied: 1956  
 Addition/Renovation: 2011  
 Evaluation of physical condition - Good

Size of new building: 77,659 sq.ft.  
 Acreage of site: 15.69 acres  
 Current Relocatables: 1

# Rippling Woods Elementary School

**Geographic/Demographic Component:**<sup>1</sup> Rippling Woods Elementary School is located within census tracts 7306.01, 7305.04, and 7305.03.

**Zoning:**<sup>2</sup> Zoning is predominately R-5, with some small portion of R-15.

**Sewer Service:**<sup>3</sup> Sewer service exists in most of the area. The areas to the south and southwest of the Village of Old Mill are in the planned service area.

**Water Service:**<sup>3</sup> Water service exists in most of the area. The areas to the south and southwest of the Village of Old Mill are in the planned service area.

**Development:** Future growth is expected with remaining undeveloped parcels within the school boundaries.

**Enrollment:** Enrollment is projected to remain stable through 2020. Relocatables are being used to relieve overcrowding.

**Planning:**<sup>6</sup> The 1997 Anne Arundel County General Development Plan (GDP) for this area was updated via the implementation of the Crownsville and Glen Burnie Small Area Plans which went into effect on July 2, 2000, September 20, 2004 respectively. The 2009 GDP was approved by the County Council on October 19, 2009.

**FACILITIES INVENTORY AND  
ENROLLMENT PROJECTIONS BY GRADE**

***RIPPLING WOODS ELEMENTARY (Grade PreK-5)***  
***530 Nolfield Drive***  
***Glen Burnie***

*State-Rated Capacity: 609*

	ACTUAL	PROJECTED									
	2010	2011	2012	2013	2014	2015	2016	2017	2018	2019	2020
KDGN	103	93	97	97	95	96	97	98	99	100	100
1	111	91	97	103	103	100	101	102	103	105	105
2	99	100	90	97	103	102	99	100	101	102	104
3	111	90	101	91	98	103	102	99	100	101	101
4	97	102	92	102	91	98	103	102	99	100	101
5	125	89	103	91	102	91	98	103	102	99	100
6											
7											
8											
9											
10											
11											
12											
PreK	39	39	39	39	39	39	39	39	39	39	39
<b>Total</b>	<b>685</b>	<b>604</b>	<b>619</b>	<b>620</b>	<b>631</b>	<b>629</b>	<b>639</b>	<b>643</b>	<b>643</b>	<b>646</b>	<b>650</b>
FTE	666	585	600	601	612	610	620	624	624	627	631

Date of Occupancy: 1974  
Boiler Room/Heating System Chiller: 2000  
Evaluation of physical condition - Fair  
***Feasibility Study FY16***

Size of existing building: 76,500 sq.ft.  
Acreage of site: 20 acres (Shares site with Old Mill Senior, Old Mill Middle North & South, and Ruth Eason Special)  
Current Relocatables: 6

# Severn Elementary School

**Geographic/Demographic Component:**<sup>1</sup> Severn Elementary School is located within census tracts 7401.01 and 7402.02.

**Zoning:**<sup>2</sup> Zoning in the Severn attendance area is primarily R-2 and R-5. Commercial and industrial zoning exists to the north along Dorsey Road.

**Sewer Service:**<sup>3</sup> Sewer service exists in the area adjacent to the school. The western and southern areas are in the planned service area. The northern and eastern areas are in the future service areas.

**Water Service:**<sup>3</sup> The entire area is in the planned service areas.

**Development:** This area has experienced a low rate of residential development in the past three years.

**Enrollment:** Enrollment is projected to increase over the next ten years.

**Planning:**<sup>6</sup> The 1997 Anne Arundel County General Development Plan (GDP) for this area was updated via the implementation of the Crownsville and Glen Burnie Small Area Plans which went into effect on July 2, 2000, September 20, 2004 respectively. The 2009 GDP was approved by the County Council on October 19, 2009.

**FACILITIES INVENTORY AND  
ENROLLMENT PROJECTIONS BY GRADE**

***SEVERN ELEMENTARY (Grade K-5)***  
***838 Reece Road***  
***Severn***

*State-Rated Capacity: 499*

	ACTUAL	PROJECTED									
	2010	2011	2012	2013	2014	2015	2016	2017	2018	2019	2020
KDGN	88	84	87	87	85	86	87	88	89	90	90
1	73	86	88	92	92	90	91	92	93	94	95
2	87	72	85	88	92	91	90	90	91	92	93
3	72	87	73	86	89	92	91	90	90	91	92
4	74	73	89	74	86	89	92	91	90	90	91
5	82	75	74	88	74	86	89	92	91	90	90
6											
7											
8											
9											
10											
11											
12											
<b>Total</b>	<b>476</b>	<b>477</b>	<b>496</b>	<b>515</b>	<b>518</b>	<b>534</b>	<b>540</b>	<b>543</b>	<b>544</b>	<b>547</b>	<b>551</b>
<b>FTE</b>	<b>476</b>	<b>477</b>	<b>496</b>	<b>515</b>	<b>518</b>	<b>534</b>	<b>540</b>	<b>543</b>	<b>544</b>	<b>547</b>	<b>551</b>

Date of Occupancy: 1932  
 Addition/Renovation: 1962, 1985, 2011  
 Evaluation of physical condition - Good

Size of existing building: 62,964 sq.ft.  
 Acreage of site: 12.49 acres

# South Shore Elementary School

**Geographic/Demographic Component:**<sup>1</sup> South Shore Elementary School is located within census tracts 7021, 7022.03, 7024, and 7028.

**Zoning:**<sup>2</sup> Zoning is predominately R-A with a higher density of R-5 in the waterfront community of Herald Harbor.

**Sewer Service:**<sup>3</sup> Sewer service exists in the central portion. The area west of Route 2 is in the planned service area. The remaining area is in the future service area.

**Water Service:**<sup>3</sup> Water service exists in the central portion. The area adjacent to the school is in the planned service area. The remaining area is in the no planned service area.

**Development:** Due to the lack of sewer and water services, there remain large tracts of undeveloped land. The areas that have been developed are relatively low density due to the requirements for individual septic systems.

**Enrollment:** Enrollment is projected to remain stable through 2020.

**Planning:**<sup>6</sup> The 1997 Anne Arundel County General Development Plan (GDP) for this area was updated via the implementation of the Crownsville and Glen Burnie Small Area Plans which went into effect on July 2, 2000, September 20, 2004 respectively. The 2009 GDP was approved by the County Council on October 19, 2009.

**FACILITIES INVENTORY AND  
ENROLLMENT PROJECTIONS BY GRADE**

*SOUTH SHORE ELEMENTARY (Grade K-5)  
1326 Fairfield Loop  
Crownsville*

*State-Rated Capacity: 343*

	ACTUAL	PROJECTED									
	2010	2011	2012	2013	2014	2015	2016	2017	2018	2019	2020
KDGN	43	41	43	43	42	42	42	42	42	42	42
1	52	42	43	45	46	44	44	44	44	44	44
2	39	51	42	43	45	46	44	44	44	44	44
3	49	38	51	42	43	45	46	44	44	44	44
4	39	50	39	51	42	43	45	46	44	44	44
5	41	40	50	39	51	42	43	45	46	44	44
6											
7											
8											
9											
10											
11											
12											
<b>Total</b>	<b>263</b>	<b>262</b>	<b>268</b>	<b>263</b>	<b>269</b>	<b>262</b>	<b>264</b>	<b>265</b>	<b>264</b>	<b>262</b>	<b>262</b>
<b>FTE</b>	<b>263</b>	<b>262</b>	<b>268</b>	<b>263</b>	<b>269</b>	<b>262</b>	<b>264</b>	<b>265</b>	<b>264</b>	<b>262</b>	<b>262</b>

Date of Occupancy: 1997  
 Original Building Occupied: 1957  
 Evaluation of physical condition: Good

Size of existing building: 49,508 sq.ft.  
 Acreage of site: 14.34 acres

# Southgate Elementary School

**Geographic/Demographic Component:**<sup>1</sup> The majority of Southgate Elementary School is located within census tracts 7306.02, 7306.01, 7305.04, and 7305.02.

**Zoning:**<sup>2</sup> The zoning in the area is primarily R-5. Single-family homes predominate in the developed areas of the central portion of the attendance area; i.e., near the school. The northwestern part of the attendance area is developed in apartments. A large portion along Elvaton Road is zoned R-1.

**Sewer Service:**<sup>3</sup> Most of this area is in the no planned service area except for the Crownsville Road and Sylmac areas, which are in the planned service area.

**Water Service:**<sup>3</sup> Water service exists in the Harold Harbor area. The remaining area is in the no planned service area.

**Development:** This area has experienced a moderate rate of residential development in the past five years.

**Enrollment:** Construction for an addition/renovation project ending in the spring of 2011, relieved the overcrowding at Southgate Elementary School. Redistricting adopted in April 2010, moved students from Rippling Woods Elementary School to Southgate Elementary School. Projections indicate enrollment will remain under capacity.

**Planning:**<sup>6</sup> The 1997 Anne Arundel County General Development Plan (GDP) for this area was updated via the implementation of the Crownsville and Glen Burnie Small Area Plans which went into effect on July 2, 2000, September 20, 2004 respectively. The 2009 GDP was approved by the County Council on October 19, 2009.

**FACILITIES INVENTORY AND  
ENROLLMENT PROJECTIONS BY GRADE**

*SOUTHGATE ELEMENTARY (Grade K-5)  
290 Shetlands Lane  
Glen Burnie*

*State-Rated Capacity: 479*

	ACTUAL	PROJECTED									
	2010	2011	2012	2013	2014	2015	2016	2017	2018	2019	2020
KDGN	78	79	82	82	80	81	82	83	84	85	85
1	93	87	83	87	87	84	85	86	88	89	89
2	80	102	86	83	87	86	84	84	86	87	88
3	76	91	103	87	84	87	86	84	84	86	87
4	70	87	93	104	87	84	87	86	84	84	86
5	81	81	88	92	104	87	84	87	86	84	84
6											
7											
8											
9											
10											
11											
12											
<b>Total</b>	<b>478</b>	<b>527</b>	<b>535</b>	<b>535</b>	<b>529</b>	<b>509</b>	<b>508</b>	<b>510</b>	<b>512</b>	<b>515</b>	<b>519</b>
<b>FTE</b>	<b>478</b>	<b>527</b>	<b>535</b>	<b>535</b>	<b>529</b>	<b>509</b>	<b>508</b>	<b>510</b>	<b>512</b>	<b>515</b>	<b>519</b>

Date of Occupancy: 1969  
 Addition/Renovation: 2011  
 Evaluation of physical condition - Fair

Size of existing building: 45,994 sq.ft.  
 Acreage of site: 15.97 acres