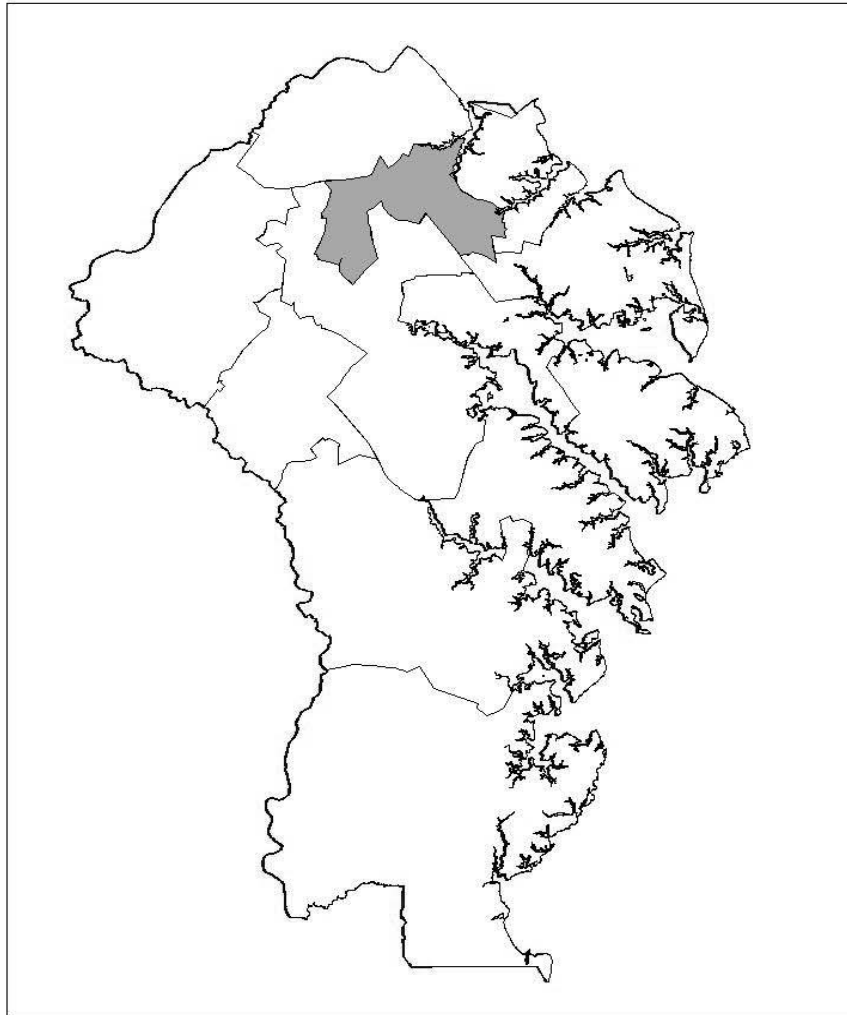




GLEN BURNIE FEEDER SYSTEM



Glen Burnie High School (9-12)

Corkran Middle (6-8)

Oakwood Elementary (PreK-5)

Quarterfield Elementary (PreK-5)

Richard H. Lee Elementary (K-5)

Woodside Elementary (PreK-5)

Glen Burnie High School (9-12)

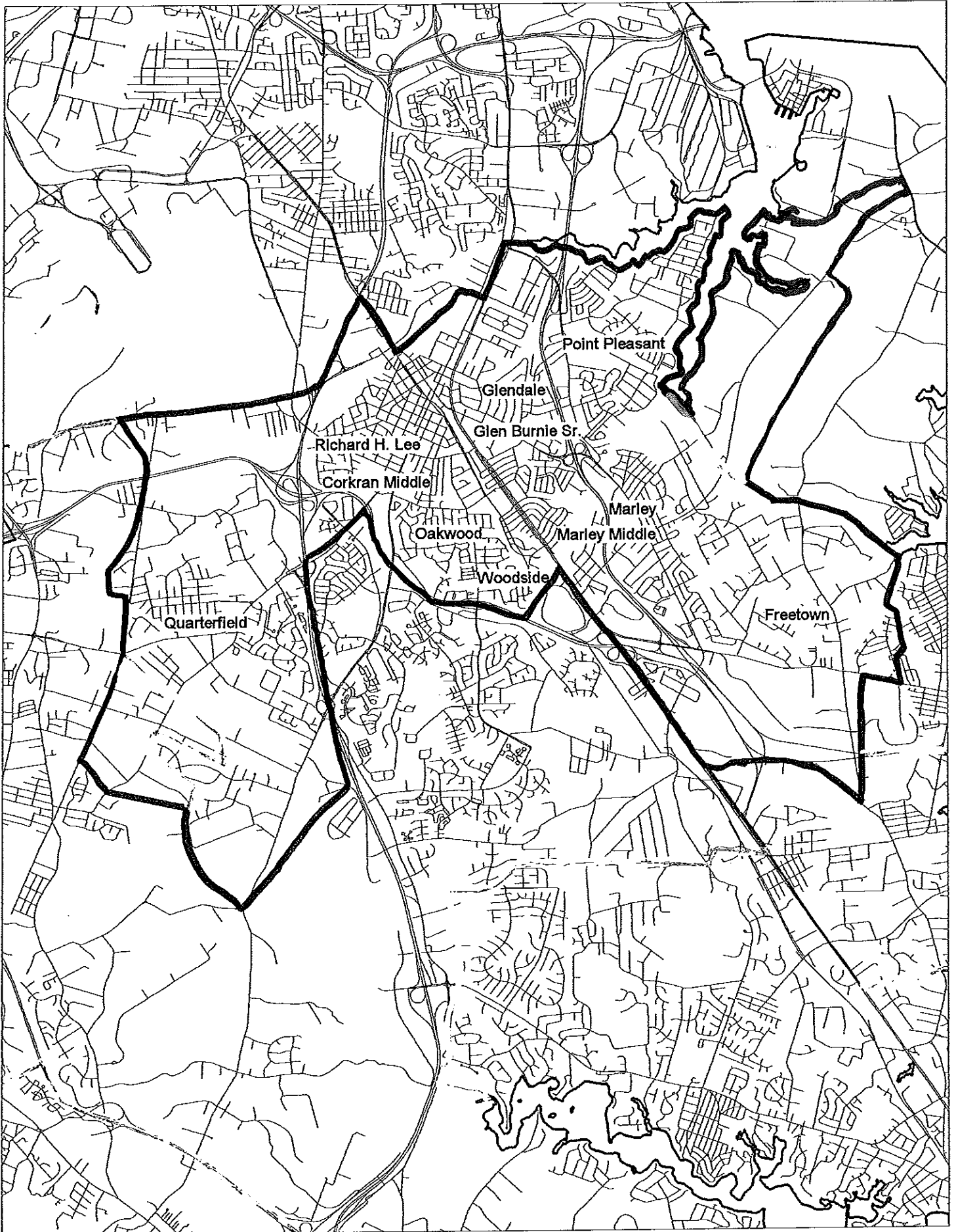
Marley Middle (6-8)

Freetown Elementary (PreK-5)

Glendale Elementary (PreK-5)

Marley Elementary (PreK-5)

Point Pleasant Elementary (PreK-5)



FACILITIES/ENROLLMENT COMPARISON GLEN BURNIE FEEDER SYSTEM

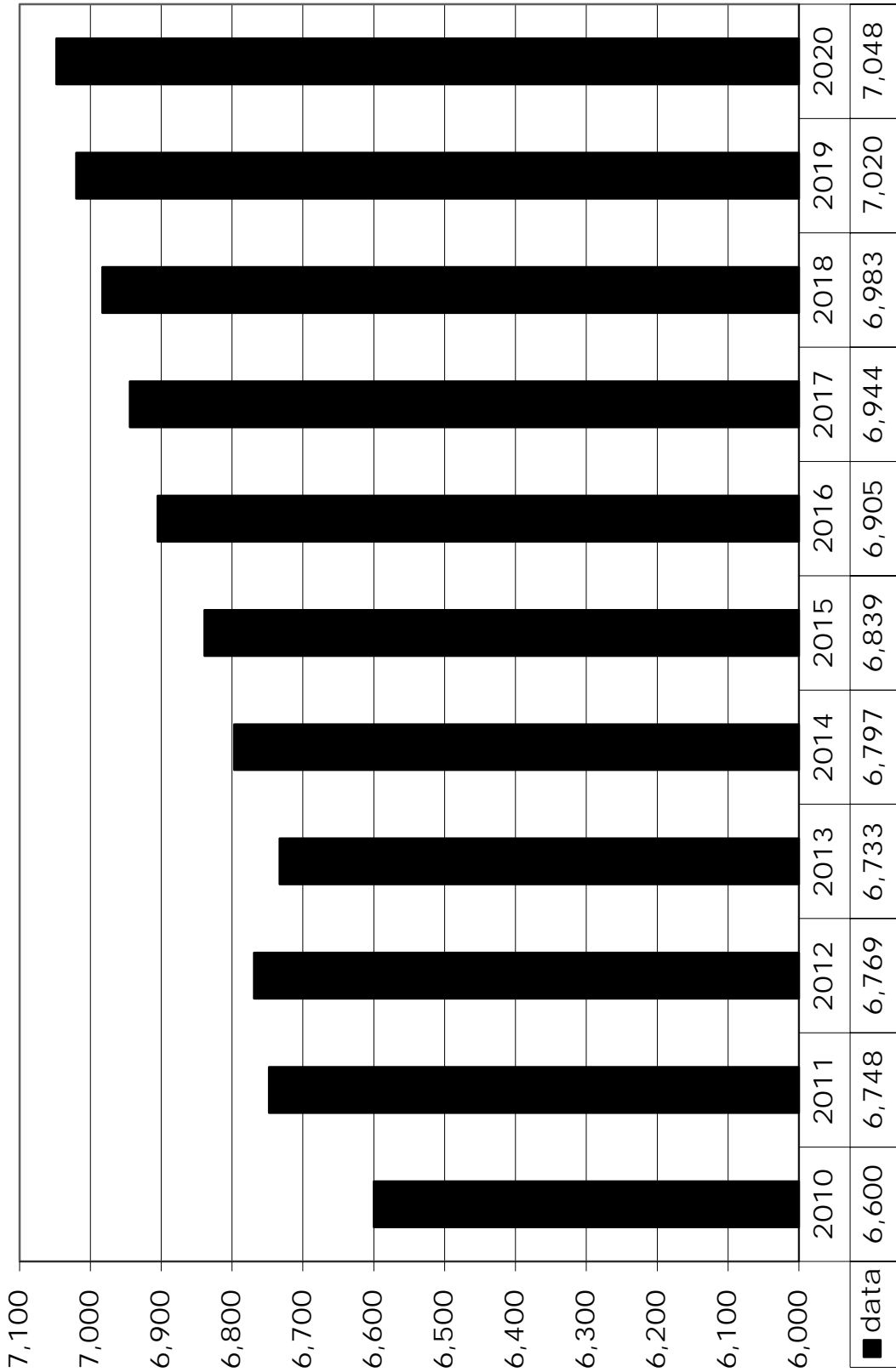
		PRESENT AND PROJECTED FTE ENROLLMENT											
Existing School	State Capacity	Grades Served	Actual								2019	2020	
			2010	2011	2012	2013	2014	2015	2016	2017			2018
Glen Burnie High ▲	2,308	9-12	1,890	2,007	1,990	1,946	1,946	1,944	1,963	1,993	2,017	2,016	2,025
Corkran Middle ▲	985	6-8	631	637	640	644	658	669	665	661	667	679	682
Marley Middle ▲	998	6-8	766	789	794	799	816	829	824	819	826	841	844
Freetown Elem ▲	562	PreK-5	475	481	491	483	500	511	516	519	520	523	526
Glendale Elem ▲	569	PreK-5	422	415	416	409	420	433	434	436	437	439	441
Marley Elem ▲	555	PreK-5	489	504	514	532	550	552	559	562	563	566	570
Oakwood Elem ▲	283	PreK-5	270	275	293	305	315	327	331	333	332	331	330
Point Pleasant Elem 1 ▲	584	PreK-5	478	474	485	489	494	491	496	499	500	503	506
Quarterfield Elem 2 ▲	471	PreK-5	396	385	383	375	363	358	372	372	371	370	369
Richard H. Lee Elem 3 ▲	547	K-5	464	462	458	454	443	437	455	459	461	464	467
Woodside Elem ▲	336	PreK-5	319	319	305	297	292	288	290	291	289	288	288
TOTALS	8,198		6,600	6,748	6,769	6,733	6,797	6,839	6,905	6,944	6,983	7,020	7,048
ELEM TOTALS	3,907		3,313	3,315	3,345	3,344	3,377	3,397	3,453	3,471	3,473	3,484	3,497

▲ = Denotes school is located in Priority Funding Area


1. School Under Construction
2. Feasibility Study FY15
3. Feasibility Study FY15

GLEN BURNIE FEEDER SYSTEM ENROLLMENT

2010 Actual, 2011-2020 Projected



GLEN BURNIE FEEDER SYSTEM ACTUAL SEPTEMBER 2010 ENROLLMENT



Glen Burnie High School

Geographic/Demographic Component:¹ Glen Burnie High School is located within census tracts 7303, 7304.01, 7402.01, 7402.02, 7509, 7510, and 7312.04.

Zoning:² The western edge of the attendance area is zoned for the low density, R-1 and R-2. East of Route 3, the zoning is R-5, R-15, and R-22, with several large commercial districts located along Crain Highway and Route 2. East of Route 2, there is a predominance of R-5 zoning with a few scattered sections of R-15.

Sewer Service:³ Sewer service exists in the area east of Route 3. The area west of Route 3 is in the planned service area.

Water Service:³ Water service exists in the area east of Route 3. The area west of Route 3 is in the planned service area.

Enrollment: Due to the opening of the new Biomedical Allied Health Magnet, enrollment at Glen Burnie is projected to increase through 2020. The Glen Burnie area has been identified by the Maryland Department of Planning as an area of moderate growth due to BRAC. (See Appendix “Q”). On April 20, 2009, the Board of Education adopted redistricting reassigning the Marley Neck Boulevard corridor from the Marley Elementary boundary up to but not including the community of Tanyard Springs from Solley Elementary School, George Fox Middle School, and Northeast High School to Marley Elementary School, Marley Middle School, and Glen Burnie High School.

Planning:⁶ The 1997 Anne Arundel County General Development Plan (GDP) for this area was updated via the implementation of the Glen Burnie and Pasadena/Marley Small Area Plans which went into effect on September 20, 2004 and August 2004 respectively. The 2009 GDP was approved by the County Council on October 19, 2009.

Statistical Information:¹

Population of attendance area	29,181
Number in public schools (PreK-12)	7,020
Percent in public schools	24%
Percent non-white	29%
Average home value.....	\$300,000
Median income.....	\$43,971

**FACILITIES INVENTORY AND
ENROLLMENT PROJECTIONS BY GRADE**

***GLEN BURNIE HIGH (Grade 9-12)
7550 Baltimore-Annapolis Blvd., S.E.
Glen Burnie***

State-Rated Capacity: 2,308

	ACTUAL	PROJECTED									
	2010	2011	2012	2013	2014	2015	2016	2017	2018	2019	2020
KDGN											
1											
2											
3											
4											
5											
6											
7											
8											
9	545	636	646	640	656	654	677	688	689	664	667
10	499	471	466	472	457	466	466	480	489	490	492
11	458	470	430	423	432	417	426	425	439	448	450
12	388	430	448	411	401	407	394	400	400	414	416
Total	1,890	2,007	1,990	1,946	1,946	1,944	1,963	1,993	2,017	2,016	2,025
FTE	1,890	2,007	1,990	1,946	1,946	1,944	1,963	1,993	2,017	2,016	2,025

<u>Date of Occupancy:</u>	<u>Addition/ Renovation:</u>	<u>Sq. Ft.:</u>	Total size of existing buildings:
Bldg A: 1976	1989, 2004	146,906 sq.ft.	401,580 sq.ft.
Bldg B: 1947		30,315 sq.ft.	Acreage of site: 39.1232 acres
Bldg C: 1955		62,751 sq.ft.	Evaluation of physical condition - Fair
Bldg D: 1931	1978	44,839 sq.ft.	
Bldg E: 1965	1980	47,249 sq.ft.	
Bldg F: 1947		69,520 sq.ft.	

Corkran Middle School

Geographic/Demographic Component:¹ Corkran Middle School is located within census tracts 7304, 7402.01, 7402.02, 7509, and 7510.

Zoning:² The western most edge of the Corkran Middle attendance area has low density zoning of R-1 and R-2. However, many scattered areas of R-15 and R-22 provide the sites for garden apartments throughout the area. The Glen Burnie central business district lies within this area, which is centrally located between Route 2 and Crain Highway.

Sewer Service:³ Sewer service exists in the area east of Route 3. The area west of Route 3 is in the planned service area.

Water Service:³ Water service exists in the area east of Route 3. The area west of Route 3 is in the planned service area.

Enrollment: Enrollment at Corkran Middle School has become very stable but is projected to increase slightly through the year 2020.

Planning:⁶ The 1997 Anne Arundel County General Development Plan (GDP) for this area was updated via the implementation of the Glen Burnie and Pasadena/Marley Small Area Plans which went into effect on September 20, 2004 and August 2004 respectively. The 2009 GDP was approved by the County Council on October 19, 2009.

**FACILITIES INVENTORY AND
ENROLLMENT PROJECTIONS BY GRADE**

*CORKRAN MIDDLE (Grade 6-8)
7600 Quarterfield Road
Glen Burnie*

State-Rated Capacity: 985

	ACTUAL	PROJECTED									
	2010	2011	2012	2013	2014	2015	2016	2017	2018	2019	2020
KDGN											
1											
2											
3											
4											
5											
6	201	227	220	228	233	233	225	229	238	237	238
7	209	201	212	208	216	220	220	212	217	225	226
8	221	209	208	208	209	216	220	220	212	217	218
9											
10											
11											
12											
Total	631	637	640	644	658	669	665	661	667	679	682
FTE	631	637	640	644	658	669	665	661	667	679	682

Date of Occupancy: 1962

Evaluation of physical condition - Fair

Size of existing building: 151,790 sq.ft.

Acreage of site: 31.11 acres

Marley Middle School

Geographic/Demographic Component:¹ Marley Middle School is located within census tracts 7302.02, 7303, 7312.04, 7510, and 7511.01.

Zoning:² Zoning in the Marley Middle attendance area is predominately R-5. Some sections of commercial zoning exist in the northern section of the attendance area. Several large portions of R-15 zoning exist and provide a variety of garden apartments in the southern portion of the attendance area.

Sewer Service:³ Sewer service exists for most of the attendance area. A small portion of the area, located to the north along Marley Neck Road is in the planned service area.

Water Service:³ Most of the area is in the planned service area.

Enrollment: Enrollment at Marley Middle is projected to increase. On April 20, 2009, the Board of Education adopted redistricting reassigning the Marley Neck Boulevard corridor from the Marley Elementary boundary up to but not including the community of Tanyard Springs from Solley Elementary School, George Fox Middle School, and Northeast High School to Marley Elementary School, Marley Middle School, and Glen Burnie High School.

Planning:⁶ The 1997 Anne Arundel County General Development Plan (GDP) for this area was updated via the implementation of the Glen Burnie and Pasadena/Marley Small Area Plans which went into effect on September 20, 2004 and August 2004 respectively. The 2009 GDP was approved by the County Council on October 19, 2009.

**FACILITIES INVENTORY AND
ENROLLMENT PROJECTIONS BY GRADE**

MARLEY MIDDLE (Grade 6-8)
10 Davis Court
Glen Burnie

State-Rated Capacity: 998

ACTUAL	PROJECTED										
	2010	2011	2012	2013	2014	2015	2016	2017	2018	2019	2020
KDGN											
1											
2											
3											
4											
5											
6	249	276	268	278	284	284	274	279	290	289	290
7	264	249	263	258	268	272	272	262	268	278	279
8	253	264	263	263	264	273	278	278	268	274	275
9											
10											
11											
12											
Total	766	789	794	799	816	829	824	819	826	841	844
FTE	766	789	794	799	816	829	824	819	826	841	844

Date of Occupancy: 2006
Original Building Occupied: 1958

Size of existing building: 154,293 sq.ft.
Acreage of site: 33.56 acres
Evaluation of physical condition - Excellent

Freetown Elementary School

Geographic/Demographic Component:¹ Freetown Elementary School is located within census tracts 7302.02 and 7312.04.

Zoning:² The portion of the Freetown attendance area located north of Mountain Road is zoned R-5 with a small section of R-15 located in the Freetown Village area. The remainder of the area, south of Mountain Road, is zoned R-1. Several small sections along Mountain Road are zoned commercial.

Sewer Service:³ Sewer service exists for most of the attendance area.

Water Service:³ Most of the area is in the planned service area.

Development: Freetown has become an area of interest due to the construction of the new Freetown Elementary and the available capacity projected. New units are entering the pipeline on almost a weekly basis.

Enrollment: Enrollment is projected to increase moderately through the year 2020.

Planning:⁶ The 1997 Anne Arundel County General Development Plan (GDP) for this area was updated via the implementation of the Glen Burnie and Pasadena/Marley Small Area Plans which went into effect on September 20, 2004 and August 2004 respectively. The 2009 GDP was approved by the County Council on October 19, 2009.

**FACILITIES INVENTORY AND
ENROLLMENT PROJECTIONS BY GRADE**

***FREETOWN ELEMENTARY (Grade PreK-5)
7904 Freetown Road
Glen Burnie***

State-Rated Capacity: 562

	ACTUAL	PROJECTED									
	2010	2011	2012	2013	2014	2015	2016	2017	2018	2019	2020
KDGN	78	74	77	77	75	76	77	78	78	79	79
1	68	76	77	81	81	79	80	81	82	83	83
2	61	67	75	77	81	81	79	79	81	82	82
3	89	61	68	76	78	81	81	79	79	81	82
4	72	90	63	69	76	78	81	81	79	79	81
5	66	73	91	63	69	76	78	81	81	79	79
6											
7											
8											
9											
10											
11											
12											
PreK	41	40	40	40	40	40	40	40	40	40	40
Total	475	481	491	483	500	511	516	519	520	523	526
FTE	475	481	491	483	500	511	516	519	520	523	526

Date of Occupancy: 2009
Original Building Occupied: 1959
Evaluation of physical condition - Excellent

Size of existing building: 82,460 sq.ft.
Acreage of site: 15.09 acres

Glendale Elementary School

Geographic/Demographic Component:¹ Glendale Elementary School is located within census tracts 7303 and 7510. This area is defined by major highways and natural waterways, i.e., Route 2, Arundel Expressway, and Marley Creek.

Zoning:² Residential portions of the Glendale attendance area are zoned R-5. Zoning for commercial business districts exists along Route 2. A portion of the open space zoning exists along the Furnace Creek Branch.

Sewer Service:³ Sewer service exists for all of the attendance area.

Water Service:³ Water service exists for all of the attendance area.

Development: This area has experienced a low rate of residential development in the past five years.

Enrollment: Enrollment at Glendale Elementary is projected to remain stable through the year 2020.

Planning:⁶ The 1997 Anne Arundel County General Development Plan (GDP) for this area was updated via the implementation of the Glen Burnie and Pasadena/Marley Small Area Plans which went into effect on September 20, 2004 and August 2004 respectively. The 2009 GDP was approved by the County Council on October 19, 2009.

**FACILITIES INVENTORY AND
ENROLLMENT PROJECTIONS BY GRADE**

***GLENDALE ELEMENTARY SCHOOL (Grade PreK-5)
105 Carroll Road
Glen Burnie***

State-Rated Capacity: 569

	ACTUAL	PROJECTED									
	2010	2011	2012	2013	2014	2015	2016	2017	2018	2019	2020
KDGN	62	64	66	66	65	66	67	67	67	68	68
1	58	70	67	70	70	69	70	71	71	71	72
2	58	57	69	67	70	70	69	69	71	71	70
3	81	58	57	70	68	70	70	69	69	71	71
4	68	77	59	57	70	68	70	70	69	69	71
5	75	69	78	59	57	70	68	70	70	69	69
6											
7											
8											
9											
10											
11											
12											
PreK	40	40	40	40	40	40	40	40	40	40	40
Total	442	435	436	429	440	453	454	456	457	459	461
FTE	422	415	416	409	420	433	434	436	437	439	441

Date of Occupancy: 2001
Original Building Occupied: 1950
Fifth Grade Building: 1970

Size of existing building: 75,065 sq.ft.
Acreage of site: 14.44 acres
Evaluation of physical condition - Excellent

Marley Elementary School

Geographic/Demographic Component:¹ Marley Elementary School is located within census tracts 7302.02 and 7303.

Zoning:² Zoning in the Marley Elementary attendance area is predominately R-5, with a portion of R-15 located to the south where Southdale Apartments and St. George's Gate Apartments are sited.

Sewer Service:³ Sewer service exists for most of the attendance area. A small portion north of Marley Neck is in the planned area.

Water Service:³ Most of the area is in the planned service area.

Enrollment: This area has been identified by the Maryland Department of Planning as an area of potential growth/turnover as a result of BRAC. (See Appendix "Q"). On April 20, 2009, the Board of Education adopted redistricting reassigning the Marley Neck Boulevard corridor from the Marley Elementary boundary up to but not including the community of Tanyard Springs from Solley Elementary School, George Fox Middle School, and Northeast High School to Marley Elementary School, Marley Middle School, and Glen Burnie High School. Enrollment is projected to increase significantly through 2020.

Planning:⁶ The 1997 Anne Arundel County General Development Plan (GDP) for this area was updated via the implementation of the Glen Burnie and Pasadena/Marley Small Area Plans which went into effect on September 20, 2004 and August 2004 respectively. The 2009 GDP was approved by the County Council on October 19, 2009.

**FACILITIES INVENTORY AND
ENROLLMENT PROJECTIONS BY GRADE**

MARLEY ELEMENTARY (Grade PreK-5)
715 Cooper Avenue
Glen Burnie

State-Rated Capacity: 555

	ACTUAL	PROJECTED									
	2010	2011	2012	2013	2014	2015	2016	2017	2018	2019	2020
KDGN	87	83	86	86	84	85	86	87	88	89	89
1	87	84	87	91	91	89	90	91	92	93	94
2	70	85	83	87	91	90	89	89	90	91	92
3	72	71	86	84	88	91	90	89	89	90	91
4	81	73	73	87	84	88	91	90	89	89	90
5	67	83	74	72	87	84	88	91	90	89	89
6											
7											
8											
9											
10											
11											
12											
PreK	50	50	50	50	50	50	50	50	50	50	50
Total	514	529	539	557	575	577	584	587	588	591	595
FTE	489	504	514	532	550	552	559	562	563	566	570

Date of Occupancy: 2005
Original Building Occupied: 1953
Evaluation of physical condition - Excellent

Size of existing building: 67,111 sq.ft.
Acreage of site: 21.14 acres (Shared Site)
Shares site with Marley Glen
Current Relocatables: 1

Oakwood Elementary School

Geographic/Demographic Component:¹ Oakwood Elementary School is located within census tracts 7304 and 7402,01.

Zoning:² Zoning in the Oakwood area is predominately R-5, with a concentration of R-15 zoning located to the south along Route 100.

Sewer Service:³ Sewer service exists in the area east of Route 3. The area west of Route 3 is in the planned service area.

Water Service:³ Water service exists in the area east of Route 3. The area west of Route 3 is in the planned service area.

Enrollment: Enrollment is projected to increase through 2020.

Planning:⁶ The 1997 Anne Arundel County General Development Plan (GDP) for this area was updated via the implementation of the Glen Burnie and Pasadena/Marley Small Area Plans which went into effect on September 20, 2004 and August 2004 respectively. The 2009 GDP was approved by the County Council on October 19, 2009.

**FACILITIES INVENTORY AND
ENROLLMENT PROJECTIONS BY GRADE**

**OAKWOOD ELEMENTARY SCHOOL (Grade PreK-5)
330 Oak Manor Drive
Glen Burnie**

State-Rated Capacity: 283

	ACTUAL	PROJECTED									
	2010	2011	2012	2013	2014	2015	2016	2017	2018	2019	2020
KDGN	48	46	48	48	47	47	47	47	47	47	47
1	39	47	48	51	51	50	50	50	50	50	49
2	39	38	46	48	51	51	50	50	50	50	50
3	39	39	38	46	48	51	51	50	50	50	50
4	31	39	40	38	46	48	51	51	50	50	50
5	40	32	39	40	38	46	48	51	51	50	50
6											
7											
8											
9											
10											
11											
PreK	57	57	57	57	57	57	57	57	57	57	57
ECI	11	11	11	11	11	11	11	11	11	11	11
Total	304	309	327	339	349	361	365	367	366	365	364
FTE	270	275	293	305	315	327	331	333	332	331	330

Date of Occupancy: 1957
 Addition/Renovation: 2011
 Evaluation of physical condition - Fair

Size of existing building: 48,750 sq.ft.
 Acreage of site: 13.14 acres

Point Pleasant Elementary School

Geographic/Demographic Component:¹ Point Pleasant Elementary School is located within census tracts 7510 and 7511.01. This area has two sides bounded by water (Furnace Branch and Marley Creeks) and the third side by a major arterial expressway (Arundel Expressway).

Zoning:² The major portion of Point Pleasant attendance area is zoned R-5. A small section of R-15 zoning provides the location for the Country Club Garden Apartments. There is scattered commercial zoning along Furnace Branch Road.

Sewer Service:³ Sewer service exists for all of the attendance area.

Water Service:³ Water service exists for all of the attendance area.

Development: This area has experienced a low rate of residential development in the past five years.

Enrollment: Enrollment is projected to increase slightly through 2020. The Infant and Toddler Program is occupying space in Point Pleasant Elementary I.

Planning:⁶ The 1997 Anne Arundel County General Development Plan (GDP) for this area was updated via the implementation of the Glen Burnie and Pasadena/Marley Small Area Plans which went into effect on September 20, 2004 and August 2004 respectively. The 2009 GDP was approved by the County Council on October 19, 2009.

**FACILITIES INVENTORY AND
ENROLLMENT PROJECTIONS BY GRADE**

*POINT PLEASANT ELEMENTARY (Grade PreK-5)
1035 Dumbarton Drive
Glen Burnie*

State-Rated Capacity: 584

	ACTUAL	PROJECTED									
	2010	2011	2012	2013	2014	2015	2016	2017	2018	2019	2020
KDGN	77	74	77	77	75	76	77	78	78	79	79
1	82	76	77	81	81	79	80	81	82	83	83
2	74	81	75	77	81	81	79	79	81	82	82
3	76	74	82	76	78	81	81	79	79	81	82
4	71	77	76	83	76	78	81	81	79	79	81
5	78	72	78	75	83	76	78	81	81	79	79
6											
7											
8											
9											
10											
11											
12											
PreK	40	40	40	40	40	40	40	40	40	40	40
Total	498	494	505	509	514	511	516	519	520	523	526
FTE	478	474	485	489	494	491	496	499	500	503	506

Date of Occupancy:

Bldg # I: 1958, 1960

Bldg # II: 1967

Size of existing building: 46,373/54,236 sq.ft.

Acreage of site: 21.50 acres

Current Relocatables: 5

Evaluation of physical condition - Fair

School Under Construction

Quarterfield Elementary School

Geographic/Demographic Component:¹ Quarterfield Elementary School is located within census tracts 7402.01 and 7402.02.

Zoning:² Zoning in the Quarterfield attendance area is R-2 in the western portion from the intersection of Donaldson Avenue and the WB&A Road to Stevenson Road. The eastern portion along Route 3 contains a higher density of R-5 and a section of R-15, which provides the location for apartments.

Sewer Service:³ Sewer service exists in the eastern portion along Route 3 between Quarterfield Road and Crain Highway. The remainder of the area is in the planned service area.

Water Service:³ Water service exists in the eastern portion along Route 3 between Quarterfield Road and Crain Highway. The remainder of the area is in the planned service area.

Enrollment: Enrollment is projected to remain stable through the year 2020.

Planning:⁶ The 1997 Anne Arundel County General Development Plan (GDP) for this area was updated via the implementation of the Glen Burnie and Pasadena/Marley Small Area Plans which went into effect on September 20, 2004 and August 2004 respectively. The 2009 GDP was approved by the County Council on October 19, 2009.

**FACILITIES INVENTORY AND
ENROLLMENT PROJECTIONS BY GRADE**

QUARTERFIELD ELEMENTARY (Grade PreK-5)
7967 Quarterfield Road
Severn

State-Rated Capacity: 471

	ACTUAL	PROJECTED									
	2010	2011	2012	2013	2014	2015	2016	2017	2018	2019	2020
KDGN	46	54	56	56	55	55	55	55	55	55	55
1	63	45	57	59	59	58	58	58	58	58	58
2	70	62	44	57	59	59	58	58	58	58	57
3	65	70	62	44	58	59	59	58	58	58	58
4	62	66	72	63	44	58	59	59	58	58	58
5	65	63	67	71	63	44	58	59	59	58	58
6											
7											
8											
9											
10											
11											
12											
PreK	34	34	34	34	34	34	34	34	34	34	34
ECI	16	16	16	16	16	16	16	16	16	16	16
Total	421	410	408	400	388	383	397	397	396	395	394
FTE	396	385	383	375	363	358	372	372	371	370	369

Date of Occupancy: 1969
 Evaluation of physical condition - Fair
Feasibility Study FY15

Size of existing building: 49,130 sq.ft.
 Acreage of site: 22.25 acres
 Current Relocatables: 3

Richard Henry Lee Elementary School

Geographic/Demographic Component:¹ Richard Henry Lee Elementary School is located within census tracts 7304, 7402.01, 7402.02, and 7509.

Zoning:² The central portion of the Richard Henry Lee attendance area is zoned R-5, forming the nucleus of residential development. To the north, zoning is primarily commercial along Route 2, with a small area of R-5 providing developments of single family homes. The western portion along Dorsey Road is zoned for light industrial use and thus, provides limited growth potential. The highest densities of R-15 and R-22 are located to the south along Quarterfield Road and Aquahart Road.

Sewer Service:³ Sewer service exists in the area east of Route 3. The area west of Route 3 is in the planned service area.

Water Service:³ Water service exists in the area east of Route 3. The area west of Route 3 is in the planned service area.

Enrollment: Enrollment at Richard Henry Lee is projected to remain stable through 2020.

Planning:⁶ The 1997 Anne Arundel County General Development Plan (GDP) for this area was updated via the implementation of the Glen Burnie and Pasadena/Marley Small Area Plans which went into effect on September 20, 2004 and August 2004 respectively. The 2009 GDP was approved by the County Council on October 19, 2009.

**FACILITIES INVENTORY AND
ENROLLMENT PROJECTIONS BY GRADE**

RICHARD HENRY LEE ELEMENTARY (Grade K-5)
400 A Street, S.W. at 4th Avenue
Glen Burnie

State-Rated Capacity: 547

	ACTUAL	PROJECTED									
	2010	2011	2012	2013	2014	2015	2016	2017	2018	2019	2020
KDGN	62	70	73	73	72	73	74	75	75	76	76
1	82	61	73	77	77	76	77	78	79	79	80
2	87	81	60	73	77	77	76	76	78	79	78
3	79	87	82	60	74	77	77	76	76	78	79
4	81	80	89	83	60	74	77	77	76	76	78
5	73	83	81	88	83	60	74	77	77	76	76
6											
7											
8											
9											
10											
11											
12											
Total	464	462	458	454	443	437	455	459	461	464	467
FTE	464	462	458	454	443	437	455	459	461	464	467

Date of Occupancy: 1972
 Evaluation of physical condition - Good
Feasibility Study FY15

Size of existing building: 61,000 sq.ft.
 Acreage of site: 4.66 acres
 Current Relocatables: 1

Woodside Elementary School

Geographic/Demographic Component:¹ Woodside Elementary School is located within census tract 7304.

Zoning:² Zoning in the Woodside attendance area is predominately R-5, with limited areas of higher density R-15 in the northern portion.

Sewer Service:³ Sewer service exists for all of the attendance area.

Water Service:³ Water service exists for all of the attendance area.

Development: This area has experienced a very low rate of residential development in the past five years.

Enrollment: Enrollment will decrease slightly through 2020.

Planning:⁶ The 1997 Anne Arundel County General Development Plan (GDP) for this area was updated via the implementation of the Glen Burnie and Pasadena/Marley Small Area Plans which went into effect on September 20, 2004 and August 2004 respectively. The 2009 GDP was approved by the County Council on October 19, 2009.

**FACILITIES INVENTORY AND
ENROLLMENT PROJECTIONS BY GRADE**

WOODSIDE ELEMENTARY (Grade PreK-5)
160 Funke Road
Glen Burnie

State-Rated Capacity: 336

	ACTUAL	PROJECTED									
	2010	2011	2012	2013	2014	2015	2016	2017	2018	2019	2020
KDGN	43	42	44	44	43	43	43	43	43	43	43
1	44	43	44	47	47	45	45	45	45	46	45
2	48	49	43	44	47	47	45	45	45	45	46
3	52	50	49	43	44	47	47	45	45	45	45
4	60	54	51	49	43	44	47	47	45	45	45
5	59	62	55	51	49	43	44	47	47	45	45
6											
7											
8											
9											
10											
11											
12											
PreK	26	38	38	38	38	38	38	38	38	38	38
Total	332	338	324	316	311	307	309	310	308	307	307
FTE	319	319	305	297	292	288	290	291	289	288	288

Date of Occupancy: 1965
Evaluation of physical condition - Fair

Size of existing building: 51,946 sq.ft.
Acreage of site: 13.95 acres
Current Relocatables: 1