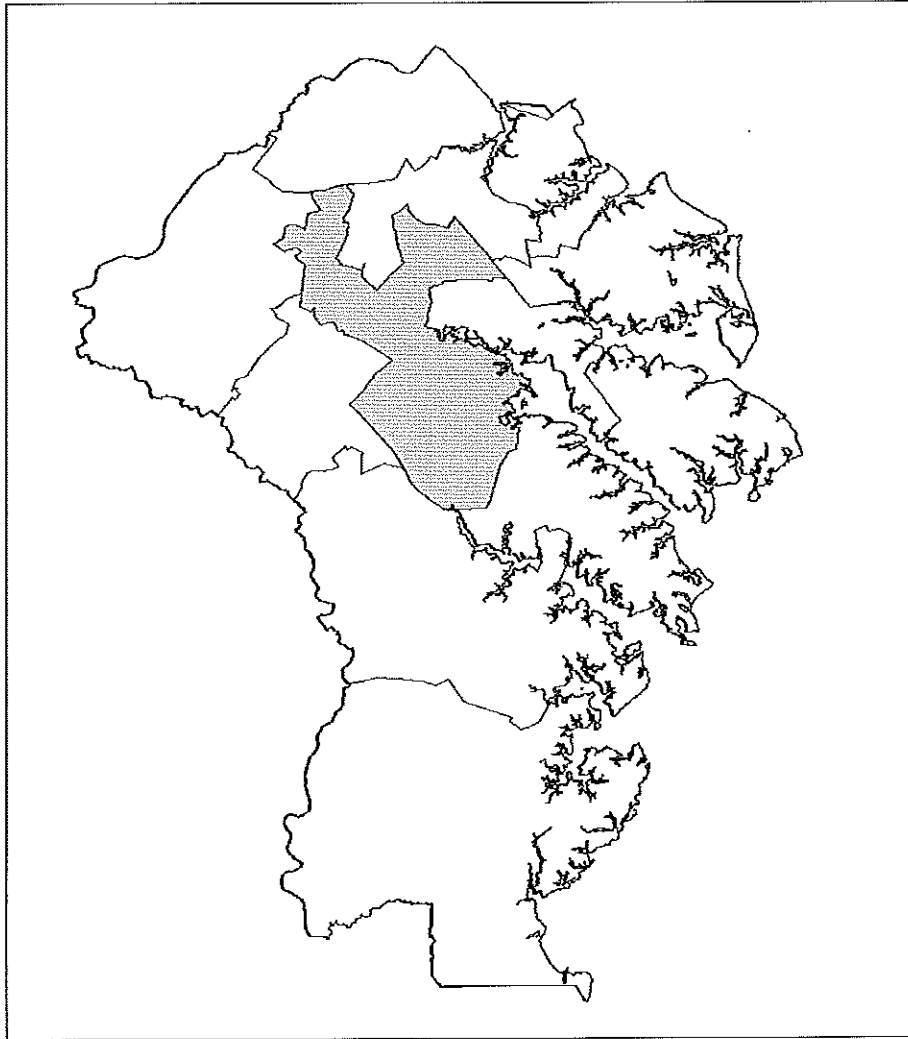
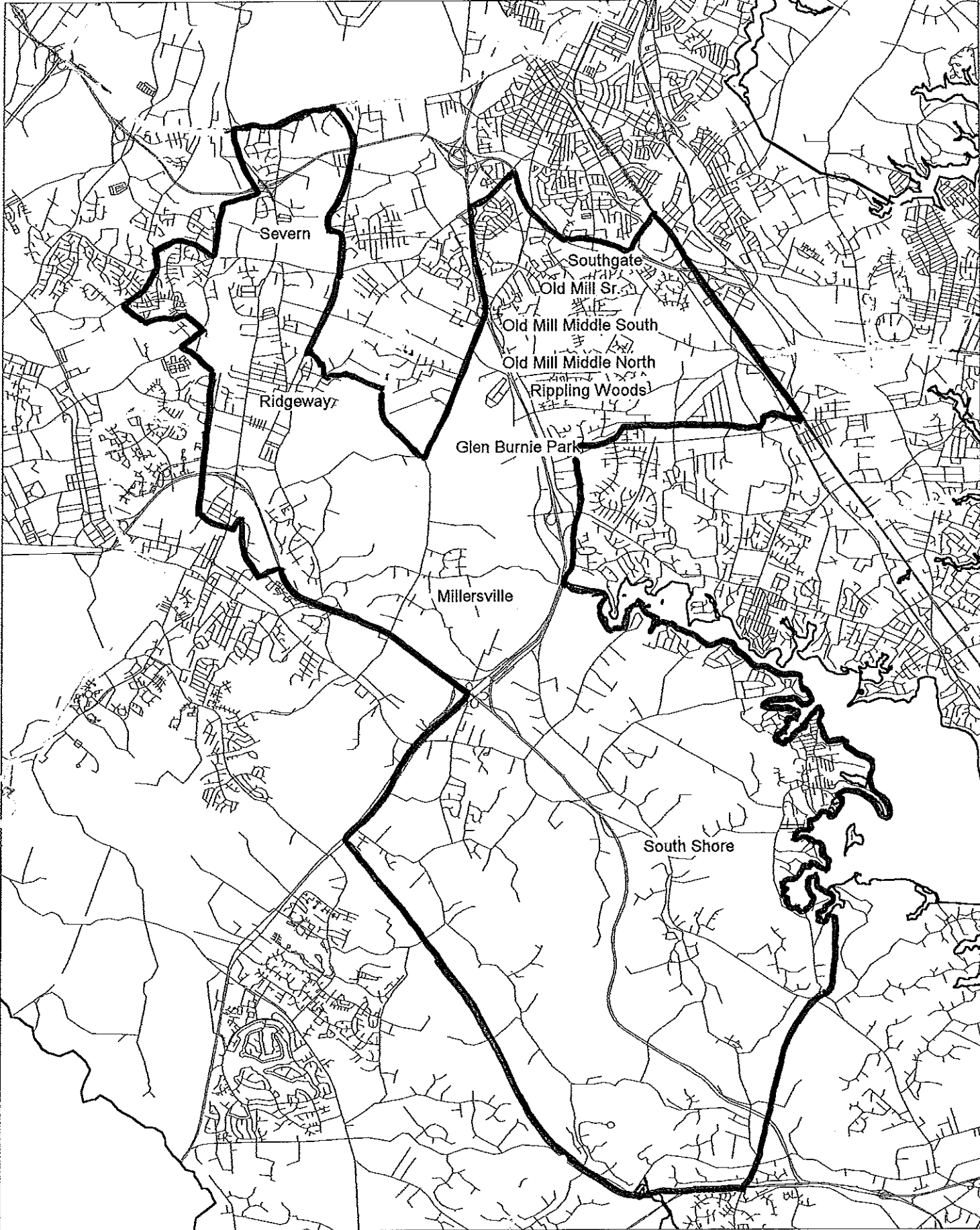


Old Mill Feeder System



OLD MILL SENIOR HIGH SCHOOL (9-12)
OLD MILL MIDDLE NORTH (6-8)
RIPPLING WOODS ELEMENTARY (PREK-5)
SEVERN ELEMENTARY (K-5)
SOUTHGATE ELEMENTARY (K-5)

OLD MILL SENIOR HIGH SCHOOL (9-12)
OLD MILL MIDDLE SOUTH (6-8)
GLEN BURNIE PARK ELEMENTARY (K-5)
MILLERSVILLE ELEMENTARY (K-5)
RIDGEWAY ELEMENTARY (K-5)
SOUTH SHORE ELEMENTARY (K-5)



FACILITIES/ENROLLMENT COMPARISON OLD MILL FEEDER SYSTEM


		PRESENT AND PROJECTED FTE ENROLLMENT											
Existing School	State Capacity	Grades Served	Actual										
			2008	2009	2010	2011	2012	2013	2014	2015	2016	2017	2018
Old Mill Senior 1 ▲	2,440	9-12	2,493	2,412	2,394	2,344	2,334	2,312	2,311	2,305	2,315	2,367	2,398
Old Mill Middle North 2 ▲	1,060	6-8	856	837	833	841	843	857	871	893	894	887	892
Old Mill Middle South 3 ▲	1,072	6-8	706	692	687	695	694	707	720	737	735	732	738
Glen Burnie Park Elem ▲	389	K-5	351	363	376	383	391	392	393	395	399	402	403
Millersville Elem	409	K-5	359	340	324	312	301	305	307	309	312	314	314
Ridgeway Elem ▲	541	K-5	585	609	636	667	699	729	736	736	741	746	748
Rippling Woods Elem 4 ▲	609	PreK-5	666	648	641	625	611	582	582	583	589	595	599
Severn Elem	499	K-5	456	477	483	476	489	499	500	501	506	512	515
South Shore Elem	216	K-5	237	240	235	231	229	212	213	214	217	219	219
Southgate Elem 5 ▲	479	K-5	472	480	493	500	521	532	533	534	540	545	548
TOTALS	7,714		7,181	7,098	7,102	7,074	7,112	7,127	7,166	7,207	7,248	7,319	7,374
ELEM TOTALS	3,142		3,126	3,157	3,188	3,194	3,241	3,251	3,264	3,272	3,304	3,333	3,346

▲ = Denotes school is located in Priority Funding Area


1. Feasibility Study FY14.
2. Feasibility Study FY14.
3. Feasibility Study FY14.
4. Feasibility Study FY14.
5. Construction FY09/10.

OLD MILL FEEDER SYSTEM ENROLLMENT

2008 Actual, 2009- 2018 Projected



OLD MILL FEEDER SYSTEM ACTUAL SEPTEMBER 2008 ENROLLMENT



Old Mill High School

Geographic/Demographic Components:¹ Old Mill High School is located in the following census tracts: 7021, 7022.03, 7024, 7028, 7305.03, 7305.04, 7306.01, 7402.03, 7403.01, 7402.02, 7403.03, 7408, and 7410.

Zoning:² The Old Mill High School attendance area has a variety of zoning areas. The northern portion of this attendance area is zoned primarily R-5 with several pockets of R-15 and commercial use districts. The southern portion of this attendance area has some pockets of R-1, R-2, and R-5, but is primarily RA and RLD with a large portion dedicated to open space in the Severn River State Park. Industrial and commercial zoning exists along Route 170 and Route 3.

Sewer Service:³ Sewer service exists in the northern and western portions of the area. The southern portion of the area from the South Shore/Millersville area to Severn Run State Park is in the no planned service area.

Water Service:³ Water service exists in the northern area and in the waterfront communities of Herald Harbor and Sunrise Beach. The northwestern area is in the planned service area. The southwestern area and the Ridgeway area are in the no planned service areas.

Enrollment: Enrollment is projected to continue to decline and remain stable through 2018. The establishment of a Regional International Baccalaureate Program at Meade High School has helped bring enrollments at Old Mill High School closer to capacity.

Planning:⁶ The 1997 Anne Arundel County General Development Plan (GDP) for this area was updated via the implementation of the Crownsville and Glen Burnie Small Area Plans which went into effect on July 2, 2000, September 20, 2004 respectively. A complete revised GDP is projected for completion in 2009.

Statistical Data:¹

Population of attendance area	68,660
Number in public schools (PreK-12)	7,408
Percent in public schools	11%
Percent non-white	35%
Average home value.....	\$236,525
Median income.....	\$78,199

**FACILITIES INVENTORY AND
ENROLLMENT PROJECTIONS BY GRADE**

*OLD MILL HIGH (Grade 9-12)
600 Patriot Lane
Millersville*

State-Rated Capacity: 2,440

	ACTUAL	PROJECTED										
	2008	2009	2010	2011	2012	2013	2014	2015	2016	2017	2018	
KDGN												
1												
2												
3												
4												
5												
6												
7												
8												
9	645	630	615	606	616	608	633	616	641	664	665	
10	701	604	611	595	586	596	573	596	580	603	625	
11	612	575	579	583	568	559	571	549	571	556	578	
12	535	603	589	560	564	549	534	544	523	544	530	
Total	2,493	2,412	2,394	2,344	2,334	2,312	2,311	2,305	2,315	2,367	2,398	
FTE	2,493	2,412	2,394	2,344	2,334	2,312	2,311	2,305	2,315	2,367	2,398	

Date of Occupancy: 1975
 Science Renovation: 2001
 Evaluation of physical condition - Fair
Feasibility Study FY14

Size of existing building: 283,194 sq.ft.
 Acreage of site: 70.79 acres (Shares site with
 Old Mill Middle North & South, Rippling
 Woods Elem and Ruth Eason Special)
 Current Relocatables: 7

Old Mill Middle School North

Geographic/Demographic Components:¹ Old Mill Middle School North is located within census tracts 7305.02, 7306, 7401.01, 7402.02, 7306.01, 7306.02, 7305.03, and 7305.04.

Zoning:² Zoning in this attendance area is predominately R-5, with small portions of higher density R-15 and R-22. The housing styles in this area range from single family to townhouse clusters and garden apartments.

Sewer Service:³ Sewer service exists in most of the area. The remaining area is in the planned and future service area.

Water Service:³ Water service exists in the northern portion of the area. The remaining area is in the planned service area.

Development: Build-out of existing developments continues to impact enrollments in this area.

Enrollment: Enrollment is not projected to exceed capacity, in spite of the placement of a Regional Middle Year Program at Old Mill Middle School North.

Planning:⁶ The 1997 Anne Arundel County General Development Plan (GDP) for this area was updated via the implementation of the Crownsville and Glen Burnie Small Area Plans which went into effect on July 2, 2000, September 20, 2004 respectively. A complete revised GDP is projected for completion in 2009.

**FACILITIES INVENTORY AND
ENROLLMENT PROJECTIONS BY GRADE**

**OLD MILL MIDDLE NORTH (Grade 6-8)
610 Patriot Lane
Millersville**

State-Rated Capacity: 1,060

	ACTUAL	PROJECTED										
	2008	2009	2010	2011	2012	2013	2014	2015	2016	2017	2018	
KDGN												
1												
2												
3												
4												
5												
6	303	256	249	257	252	263	273	273	263	268	278	
7	275	308	312	308	318	311	323	334	335	322	329	
8	278	273	272	276	273	283	275	286	296	297	285	
9												
10												
11												
12												
Total	856	837	833	841	843	857	871	893	894	887	892	
FTE	856	837	833	841	843	857	871	893	894	887	892	

Date of Occupancy: 1975
 Addition/Renovation
 Evaluation of physical condition - Fair
Feasibility Study FY14

Size of existing building: 159,635 sq.ft.
 Acreage of site: 34 acres (Shares site with
 Old Mill Senior, Old Mill Middle South,
 Rippling Woods Elem and Ruth Eason Special)

Old Mill Middle School South

Geographic/Demographic Components:¹ Old Mill Middle School South is located within census tracts 7021, 7022.03, 7024, 7028, 7306.01, 7305.03, 7305.04, 7402.03, 7403.01, 7403.02, 7408, and 7410.01.

Zoning:² The southern portion of the attendance area is zoned predominately R-A. Spot zoning along the beach communities range from R-1 to R-5. A good portion of land is dedicated to open space in the Severn Run State Park. Commercial strip zoning exists along Route 3, ranging from R-5, with R-A, R-1, and R-2 around the periphery. Portions along Route 170 are zoned for industrial use.

Sewer Service:³ Sewer service exists in the western portion of the area. The southern portion of the area from the South Shore/Millersville area to Severn Run State Park is in the no planned service area.

Water Service:³ Water service exists in the northern area and in the waterfront communities of Herald Harbor and Sunrise Beach. The northwestern area is in the planned service area. The southwestern area and the Ridgeway area are in the no planned service areas.

Enrollment: Enrollment is projected to remain stable.

Planning:⁶ The 1997 Anne Arundel County General Development Plan (GDP) for this area was updated via the implementation of the Crownsville and Glen Burnie Small Area Plans which went into effect on July 2, 2000, September 20, 2004 respectively. A complete revised GDP is projected for completion in 2009.

**FACILITIES INVENTORY AND
ENROLLMENT PROJECTIONS BY GRADE**

*OLD MILL MIDDLE SOUTH (Grade 6-8)
620 Patriot Lane
Millersville*

State-Rated Capacity: 1,072

	ACTUAL	PROJECTED										
	2008	2009	2010	2011	2012	2013	2014	2015	2016	2017	2018	
KDGN												
1												
2												
3												
4												
5												
6	220	255	248	256	251	262	272	272	262	267	277	
7	215	223	226	223	230	225	234	242	242	233	238	
8	271	214	213	216	213	220	214	223	231	232	223	
9												
10												
11												
12												
Total	706	692	687	695	694	707	720	737	735	732	738	
FTE	706	692	687	695	694	707	720	737	735	732	738	

Date of Occupancy: 1975
 Addition/Renovation
 Evaluation of physical condition - Fair
Feasibility Study FY14

Size of existing building: 159,635 sq.ft.
 Acreage of site: 34 acres (Shares site with
 Old Mill Senior, Old Mill Middle North,
 Rippling Woods Elem and Ruth Eason Special)

Glen Burnie Park Elementary School

Geographic/Demographic Components:¹ Glen Burnie Park Elementary School is located within census tract 7305.03, 7305.04, 7306.01, and 7410.01.

Zoning:² The zoning in the area is mixed, consisting of residential (R-5), commercial, and light industrial land use. Open Space zoning exists around the State Park.

Sewer Service:³ Sewer services exist in the Glen Burnie Park community. The area north of Oakdale is in the planned service area. The area adjacent to Route 3 is in the future service area. The remaining area is in the no planned service area.

Water Service:³ Water services exist in the Glen Burnie Park area. The remaining area is the no planned service area.

Development: This area has experienced a very low rate of residential development.

Enrollment: Enrollment is projected to increase slightly over the next ten years.

Planning:⁶ The 1997 Anne Arundel County General Development Plan (GDP) for this area was updated via the implementation of the Crownsville and Glen Burnie Small Area Plans which went into effect on July 2, 2000, September 20, 2004 respectively. A complete revised GDP is projected for completion in 2009.

**FACILITIES INVENTORY AND
ENROLLMENT PROJECTIONS BY GRADE**

***GLEN BURNIE PARK ELEMENTARY (Grade K-5)
500 Marlboro Road
Glen Burnie***

State-Rated Capacity: 389

	ACTUAL	PROJECTED									
	2008	2009	2010	2011	2012	2013	2014	2015	2016	2017	2018
KDGN	61	62	59	60	63	63	63	63	63	63	63
1	67	64	65	63	65	68	68	68	68	68	68
2	60	69	65	65	63	65	67	68	68	68	68
3	55	61	67	65	66	64	65	67	68	68	68
4	51	57	62	68	66	66	64	65	67	68	68
5	57	50	58	62	68	66	66	64	65	67	68
6											
7											
8											
9											
10											
11											
12											
Total	351	363	376	383	391	392	393	395	399	402	403
FTE	351	363	376	383	391	392	393	395	399	402	403

Date of Occupancy: 1962
Sound Abatement: 1992

Size of existing building: 44,275 sq.ft.
Acreage of site: 22.19 acres

Evaluation of physical condition - Good

Current Relocatables: 2

Millersville Elementary School

Geographic/Demographic Component:¹ Millersville Elementary School is located within census tracts 7021, 7408, and 7403.01.

Zoning:² Zoning in the Millersville attendance area is predominately RLD and RA. Residential development in the R-A area consists of subdivisions containing large lots of at least two acres. However, higher densities along the waterfront communities exist within R-2 zoning.

Sewer Service:³ The area is in the no planned service area.

Water Service:³ Water service exists in the Sunrise Beach area. The remaining are in the no planned service area.

Development: This area has experienced a low rate of residential development in the past four years.

Enrollment: Enrollment is expected to decrease slightly through 2018.

Planning:⁶ The 1997 Anne Arundel County General Development Plan (GDP) for this area was updated via the implementation of the Crownsville and Glen Burnie Small Area Plans which went into effect on July 2, 2000, September 20, 2004 respectively. A complete revised GDP is projected for completion in 2009.

**FACILITIES INVENTORY AND
ENROLLMENT PROJECTIONS BY GRADE**

*MILLERSVILLE ELEMENTARY SCHOOL (Grade K-5)
1601 Millersville Road
Millersville*

State-Rated Capacity: 409

	ACTUAL	PROJECTED									
	2008	2009	2010	2011	2012	2013	2014	2015	2016	2017	2018
KDGN	48	49	47	47	49	49	49	49	49	49	49
1	48	50	51	50	51	53	53	53	53	53	53
2	63	50	51	51	50	51	53	53	53	53	53
3	62	62	49	51	51	50	51	53	53	53	53
4	69	61	64	49	51	51	50	51	53	53	53
5	69	68	62	64	49	51	51	50	51	53	53
6											
7											
8											
9											
10											
11											
12											
Total	359	340	324	312	301	305	307	309	312	314	314
FTE	359	340	324	312	301	305	307	309	312	314	314

Date of Occupancy: 1965
Addition/Renovation

Size of existing building: 45,994 sq.ft.
Acreage of site: 15.153 acres

Evaluation of physical condition - Fair

Current Relocatable: 4

Ridgeway Elementary School

Geographic/Demographic Component:¹ Ridgeway Elementary School is located within the census tracts 7403.01, 7402.03, 7403.02, and 7403.03.

Zoning:² The Ridgeway attendance area is zoned R-5 around the school, with portions to the north and south zoned R-2. The portion to the south along Telegraph Road is zoned for industrial use (i.e. Midway Industrial Park).

Sewer Service:³ Sewer service exists in the northern portion of the area. The area south of the school is in the planned service area. The western portion is in the future service area and the eastern portion is in the no planned service area.

Water Service:³ Water service exists throughout the central portion of the area. The uppermost northern area is in the planned service area and the remaining southern portion is in the future service area.

Enrollment: A replacement school was opened in March 1999. Enrollment is expected to increase over the next ten years.

Planning:⁶ The 1997 Anne Arundel County General Development Plan (GDP) for this area was updated via the implementation of the Crownsville and Glen Burnie Small Area Plans which went into effect on July 2, 2000, September 20, 2004 respectively. A complete revised GDP is projected for completion in 2009.

**FACILITIES INVENTORY AND
ENROLLMENT PROJECTIONS BY GRADE**

RIDGEWAY ELEMENTARY (Grade K-5)
1440 Evergreen Road
Severn

State-Rated Capacity: 541

	ACTUAL	PROJECTED									
	2008	2009	2010	2011	2012	2013	2014	2015	2016	2017	2018
KDGN	114	116	111	112	117	117	117	117	117	118	119
1	97	115	122	118	121	127	126	126	126	127	128
2	96	99	117	123	119	121	126	125	125	125	126
3	91	95	97	118	124	120	122	126	125	125	125
4	95	90	97	98	119	125	120	122	126	125	125
5	92	94	92	98	99	119	125	120	122	126	125
6											
7											
8											
9											
10											
11											
12											
Total	585	609	636	667	699	729	736	736	741	746	748
FTE	585	609	636	667	699	729	736	736	741	746	748

Date of Occupancy: 1999
Original Building Occupied: 1956
Evaluation of physical condition - Good

Size of new building: 69,152 sq.ft.
Acreage of site: 15.69 acres
Current Relocatables: 5

Rippling Woods Elementary School

Geographic/Demographic Component:¹ Rippling Woods Elementary School is located within census tracts 7306.01, 7305.04, and 7305.03.

Zoning:² Zoning is predominately R-5, with some small portion of R-15.

Sewer Service:³ Sewer service exists in most of the area. The areas to the south and southwest of the Village of Old Mill are in the planned service area.

Water Service:³ Water service exists in most of the area. The areas to the south and southwest of the Village of Old Mill are in the planned service area.

Development: Future growth is expected with remaining undeveloped parcels within the school boundaries.

Enrollment: Enrollment is projected to decrease through 2018. Relocatables are being used to relieve overcrowding.

Planning:⁶ The 1997 Anne Arundel County General Development Plan (GDP) for this area was updated via the implementation of the Crownsville and Glen Burnie Small Area Plans which went into effect on July 2, 2000, September 20, 2004 respectively. A complete revised GDP is projected for completion in 2009.

**FACILITIES INVENTORY AND
ENROLLMENT PROJECTIONS BY GRADE**

**RIPPLING WOODS ELEMENTARY (Grade PreK-5)
530 Nolfield Drive
Glen Burnie**

State-Rated Capacity: 609

	ACTUAL	PROJECTED									
	2008	2009	2010	2011	2012	2013	2014	2015	2016	2017	2018
KDGN	88	89	85	86	90	90	90	90	90	91	92
1	125	92	93	90	93	97	97	97	97	98	99
2	111	129	94	94	90	93	96	97	97	97	98
3	109	110	126	95	95	91	93	96	97	97	97
4	100	109	113	127	96	96	91	93	96	97	97
5	114	100	111	114	128	96	96	91	93	96	97
6											
7											
8											
9											
10											
11											
12											
PreK	38	38	38	38	38	38	38	38	38	38	38
Total	685	667	660	644	630	601	601	602	608	614	618
FTE	666	648	641	625	611	582	582	583	589	595	599

Date of Occupancy: 1974
Boiler Room/Heating System Chiller: 2000
Evaluation of physical condition - Fair
Feasibility Study FY14

Size of existing building: 76,500 sq.ft.
Acreage of site: 20 acres (Shares site with Old Mill Senior, Old Mill Middle North & South, and Ruth Eason Special)
Current Relocatables: 7

Severn Elementary School

Geographic/Demographic Component:¹ Severn Elementary School is located within census tracts 7401.01 and 7402.02.

Zoning:² Zoning in the Severn attendance area is primarily R-2 and R-5. Commercial and industrial zoning exists to the north along Dorsey Road.

Sewer Service:³ Sewer service exists in the area adjacent to the school. The western and southern areas are in the planned service area. The northern and eastern areas are in the future service areas.

Water Service:³ The entire area is in the planned service areas.

Development: This area has experienced a low rate of residential development in the past three years.

Enrollment: Enrollment is projected to increase slightly over the next ten years.

Planning:⁶ The 1997 Anne Arundel County General Development Plan (GDP) for this area was updated via the implementation of the Crownsville and Glen Burnie Small Area Plans which went into effect on July 2, 2000, September 20, 2004 respectively. A complete revised GDP is projected for completion in 2009.

**FACILITIES INVENTORY AND
ENROLLMENT PROJECTIONS BY GRADE**

*SEVERN ELEMENTARY (Grade K-5)
838 Reece Road
Severn*

State-Rated Capacity: 499

	ACTUAL	PROJECTED									
	2008	2009	2010	2011	2012	2013	2014	2015	2016	2017	2018
KDGN	77	78	75	76	80	80	80	80	80	81	82
1	77	81	82	80	82	87	86	86	86	87	88
2	73	80	82	83	80	82	86	86	86	86	87
3	91	72	78	83	84	81	82	86	86	86	86
4	78	90	74	79	84	85	81	82	86	86	86
5	60	76	92	75	79	84	85	81	82	86	86
6											
7											
8											
9											
10											
11											
12											
Total	456	477	483	476	489	499	500	501	506	512	515
FTE	456	477	483	476	489	499	500	501	506	512	515

Date of Occupancy: 1932
Addition/Renovation: 1962, 1985

Size of existing building: 55,975 sq.ft.
Acreage of site: 12.49 acres

Evaluation of physical condition - Good

Current Relocatables: 2

South Shore Elementary School

Geographic/Demographic Component:¹ South Shore Elementary School is located within census tracts 7021, 7022.03, 7024, and 7028.

Zoning:² Zoning is predominately R-A with a higher density of R-5 in the waterfront community of Herald Harbor.

Sewer Service:³ Sewer service exists in the central portion. The area west of Route 2 is in the planned service area. The remaining area is in the future service area.

Water Service:³ Water service exists in the central portion. The area adjacent to the school is in the planned service area. The remaining area is in the no planned service area.

Development: Due to the lack of sewer and water services, there remain large tracts of undeveloped land. The areas that have been developed are relatively low density due to the requirements for individual septic systems.

Enrollment: A replacement facility opened during the 1997-98 school year. Enrollment is projected to decrease slightly through 2018.

Planning:⁶ The 1997 Anne Arundel County General Development Plan (GDP) for this area was updated via the implementation of the Crownsville and Glen Burnie Small Area Plans which went into effect on July 2, 2000, September 20, 2004 respectively. A complete revised GDP is projected for completion in 2009.

**FACILITIES INVENTORY AND
ENROLLMENT PROJECTIONS BY GRADE**

*SOUTH SHORE ELEMENTARY (Grade K-5)
1326 Fairfield Loop
Crownsville*

State-Rated Capacity: 216

	ACTUAL	PROJECTED									
	2008	2009	2010	2011	2012	2013	2014	2015	2016	2017	2018
KDGN	33	34	32	32	34	34	34	34	34	34	34
1	53	35	36	34	35	37	37	37	37	37	37
2	38	55	36	36	34	35	37	37	37	37	37
3	37	38	54	36	36	34	35	37	37	37	37
4	41	37	39	54	36	36	34	35	37	37	37
5	35	41	38	39	54	36	36	34	35	37	37
6											
7											
8											
9											
10											
11											
12											
Total	237	240	235	231	229	212	213	214	217	219	219
FTE	237	240	235	231	229	212	213	214	217	219	219

Date of Occupancy: 1997
 Original Building Occupied: 1957
 Evaluation of physical condition: Good

Size of existing building: 49,508 sq.ft.
 Acreage of site: 14.346 acres

Southgate Elementary School

Geographic/Demographic Component:¹ The majority of Southgate Elementary School is located within census tracts 7306.02, 7306.01, 7305.04, and 7305.02.

Zoning:² The zoning in the area is primarily R-5. Single-family homes predominate in the developed areas of the central portion of the attendance area; i.e., near the school. The northwestern part of the attendance area is developed in apartments. A large portion along Elvaton Road is zoned R-1.

Sewer Service:³ Most of this area is in the no planned service area except for the Crownsville Road and Sylmac areas, which are in the planned service area.

Water Service:³ Water service exists in the Harold Harbor area. The remaining area is in the no planned service area.

Development: This area has experienced a moderate rate of residential development in the past five years.

Enrollment: Enrollment exceeds capacity at this facility. Relocatable classrooms currently are utilized to relieve overcrowding. Construction for an addition/renovation project will begin in June 2009. This construction project will relieve the overcrowding at Southgate Elementary School.

Planning:⁶ The 1997 Anne Arundel County General Development Plan (GDP) for this area was updated via the implementation of the Crownsville and Glen Burnie Small Area Plans which went into effect on July 2, 2000, September 20, 2004 respectively. A complete revised GDP is projected for completion in 2009.

**FACILITIES INVENTORY AND
ENROLLMENT PROJECTIONS BY GRADE**

*SOUTHGATE ELEMENTARY (Grade K-5)
290 Shetlands Lane
Glen Burnie*

State-Rated Capacity: 479

v	ACTUAL	PROJECTED									
	2008	2009	2010	2011	2012	2013	2014	2015	2016	2017	2018
KDGN	83	84	80	81	85	85	85	85	85	86	87
1	81	87	88	85	88	92	92	92	92	92	93
2	71	84	88	89	85	88	91	92	92	92	92
3	82	70	82	89	90	86	88	91	92	92	92
4	75	81	72	83	90	91	86	88	91	92	92
5	80	74	83	73	83	90	91	86	88	91	92
6											
7											
8											
9											
10											
11											
12											
Total	472	480	493	500	521	532	533	534	540	545	548
FTE	472	480	493	500	521	532	533	534	540	545	548

Date of Occupancy: 1969
 Addition/Renovation
 Evaluation of physical condition - Fair
School Under Construction

Size of existing building: 45,994 sq.ft.
 Acreage of site: 15.97 acres
 Current Relocatables: 5

