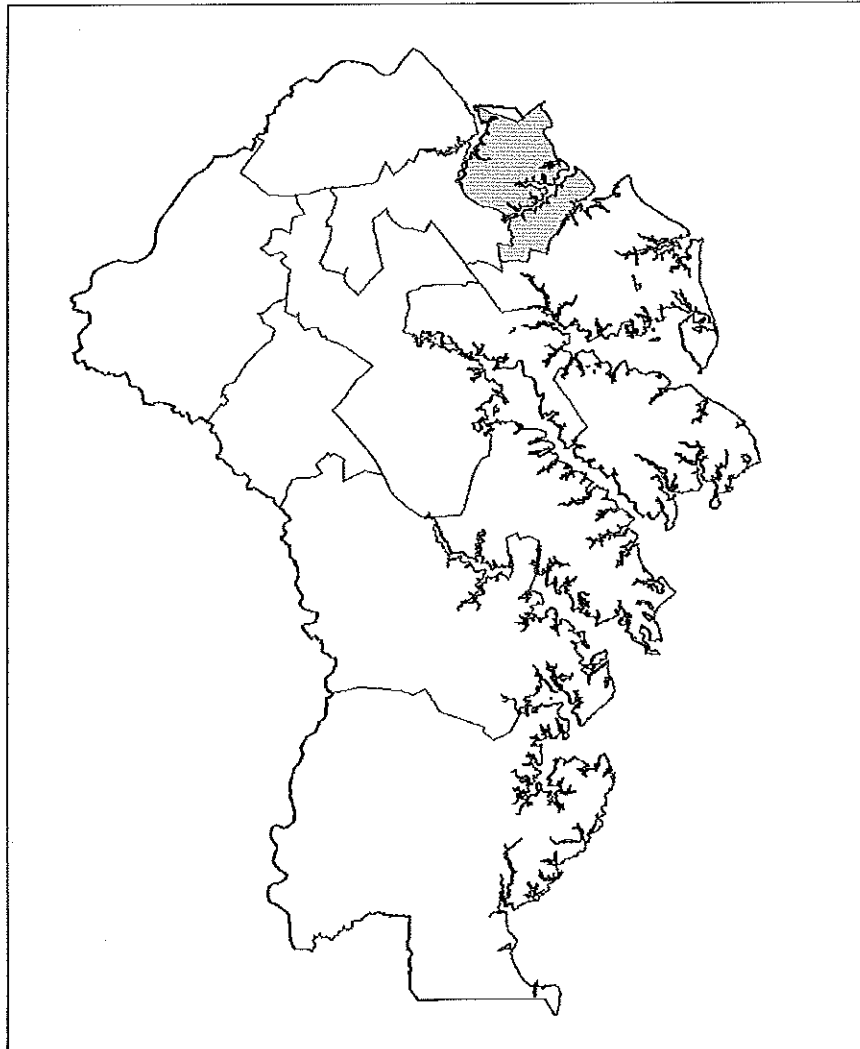
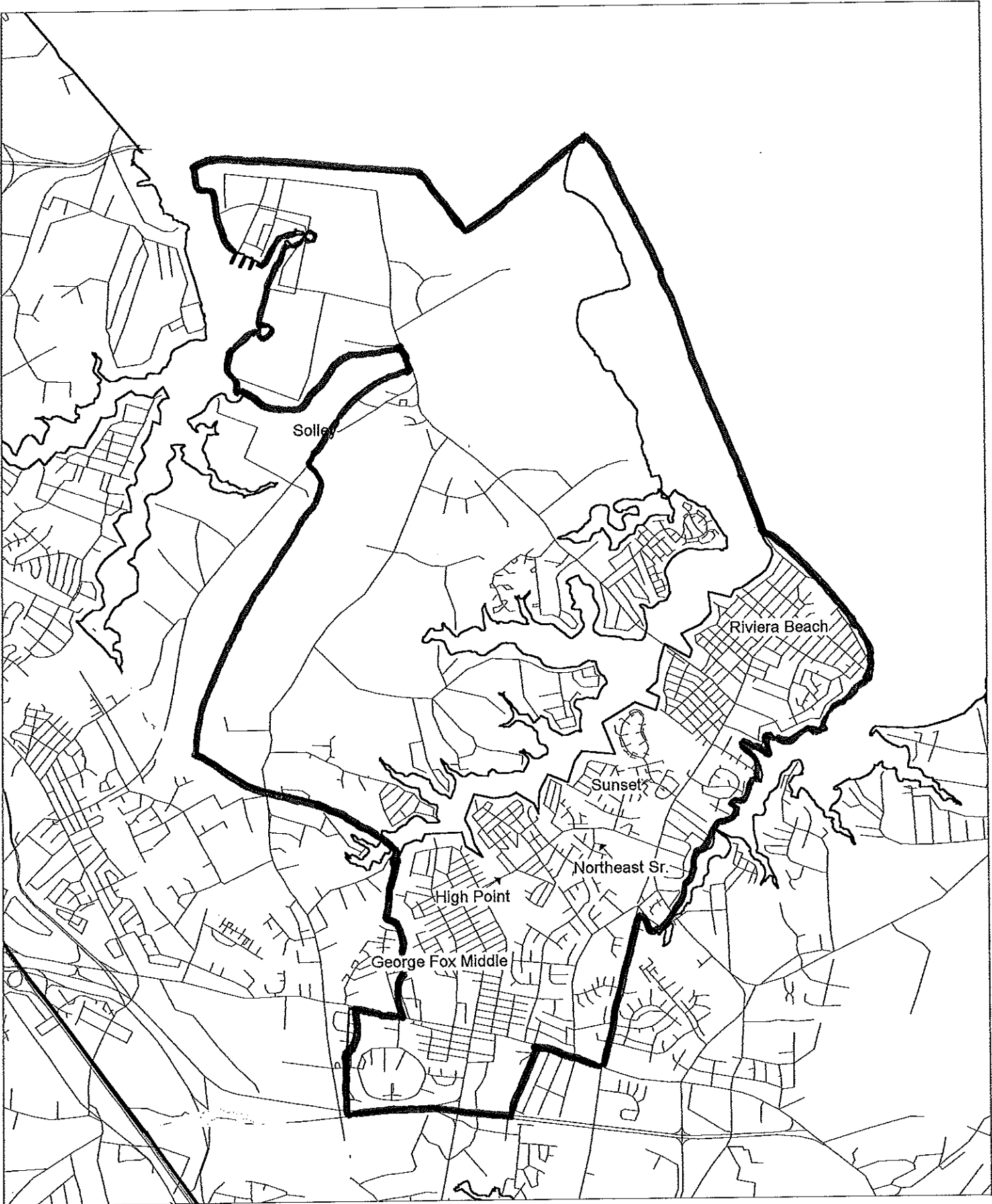


Northeast Feeder System



NORTHEAST SENIOR HIGH SCHOOL (9-12)
GEORGE FOX MIDDLE (6-8)
HIGH POINT ELEMENTARY (K-5)
RIVIERA BEACH ELEMENTARY (K-5)
SOLLEY ELEMENTARY (PREK-5)
SUNSET ELEMENTARY (PREK-5)



FACILITIES/ENROLLMENT COMPARISON NORTHEAST FEEDER SYSTEM

Existing School	State Capacity	Grades Served	Actual 2008	PRESENT AND PROJECTED FTE ENROLLMENT										
				2009	2010	2011	2012	2013	2014	2015	2016	2017	2018	
Northeast Senior 1 ▲	1,621	9-12	1,319	1,309	1,299	1,274	1,269	1,256	1,260	1,253	1,264	1,290	1,306	
George Fox Middle * ▲	974	6-8	795	850	845	856	854	871	885	906	904	900	906	
High Point Elem 2 ▲	541	K-5	637	639	657	665	680	694	697	698	704	709	712	
Riviera Beach Elem ▲	321	K-5	244	262	286	298	306	317	319	321	324	326	326	
Solley Elem ▲	587	PreK-5	556	577	589	594	607	622	623	623	628	632	635	
Sunset Elem ▲	468	PreK-5	451	464	474	481	505	526	527	528	534	540	543	
TOTALS	4,512		4,002	4,101	4,150	4,168	4,221	4,286	4,311	4,329	4,358	4,397	4,428	
ELEM TOTALS	1,917		1,888	1,942	2,006	2,038	2,098	2,159	2,166	2,170	2,190	2,207	2,216	

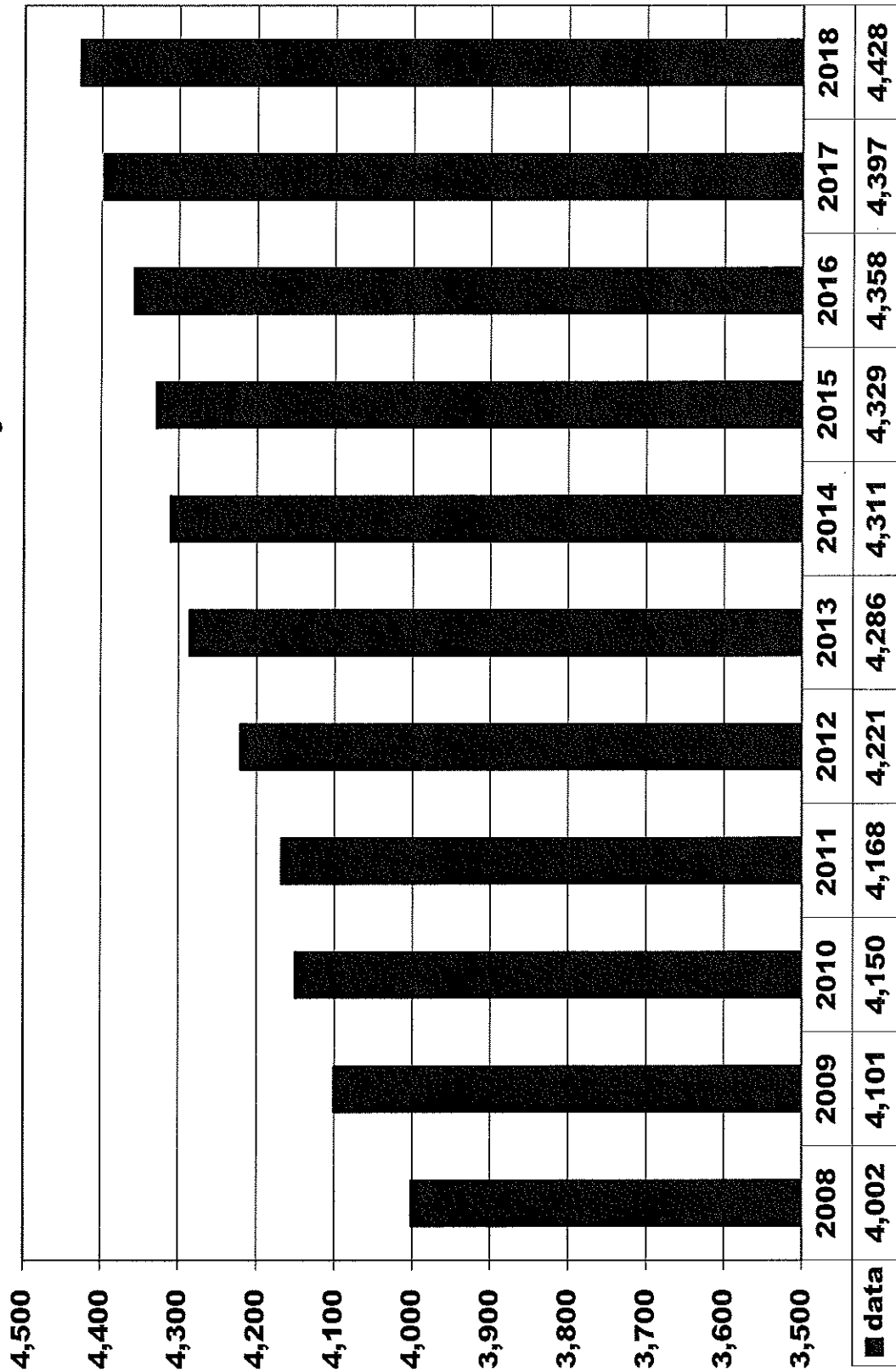
▲ = Denotes school is located in Priority Funding Area

1. School Under Design.
2. Feasibility Study FY12.

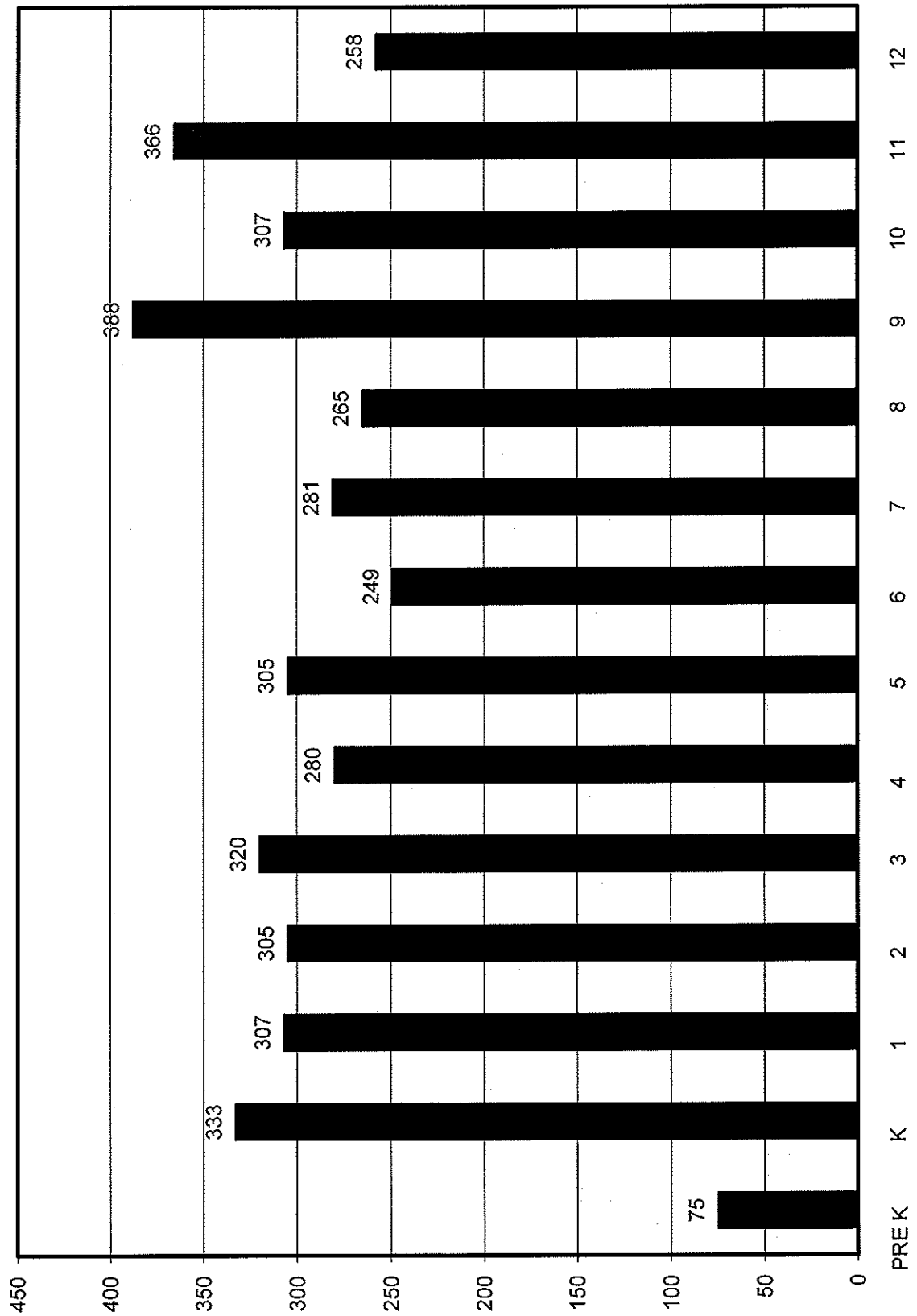
*Reflects Approved Redistricting (See Appendix "R").

NORTHEAST FEEDER SYSTEM ENROLLMENT

2008 Actual, 2009-2018 Projected



NORTHEAST FEEDER SYSTEM ACTUAL SEPTEMBER 2008 ENROLLMENT



Northeast High School

Geographic/Demographic Component:¹ Northeast High School is located within census tract 7301, 7313.03, and 7313.06.

Zoning:² The northern portion of the Northeast attendance area along Solley and Fort Smallwood Roads is zoned for heavy industrial use. The central portion, bordering both sides of Stoney Creek, is zoned predominately R-5. The portion of the area located south of Mountain Road has the lower density zoning of R-1 and R-2. RLD zoning exists to the west and south of Nabbs Creek (i.e. Altoona Beach and Brightwater Beach areas). Commercial zoning is located primarily along Mountain Road and in the Riviera Beach portion of Fort Smallwood Road.

Sewer Service:³ Sewer service exists in the central portion of the area adjacent to Stoney Creek and north of Rock Creek. The remaining areas are in the planned service area.

Water Service:³ Water service exists in the central portion of the area adjacent to Stoney Creek and north of Rock Creek. The remaining areas are in the planned service area.

Development: Tanyard Springs has recently received approval from Anne Arundel County Planning and Zoning and has proceeded to construction phase. The Maryland Department of Planning has identified this area for moderate growth/turnover due to BRAC. (See Appendix “Q”).

Enrollment: Enrollment at Northeast is projected to decrease slightly over the next ten years but may be offset by BRAC-related enrollments. On April 20, 2009, the Board of Education adopted redistricting reassigning the Marley Neck Boulevard corridor from the Marley Elementary boundary up to but not including the community of Tanyard Springs from Solley Elementary School, George Fox Middle School, and Northeast High School to Marley Elementary School, Marley Middle School, and Glen Burnie High School. (See Appendix “R”).

Planning:⁶ The 1997 Anne Arundel County General Development Plan (GDP) for this area was updated via the implementation of the Pasadena/Marley Neck Small Area Plan which went into effect in August 2004. A complete revised GDP is projected for completion in 2009.

Statistical Data:¹

Population of attendance area	18,675
Number in public schools (PreK-12)	4,182
Percent in public schools.....	22%
Percent non-white.....	8%
Average home value.....	\$279,950
Median income.....	\$70,023

**FACILITIES INVENTORY AND
ENROLLMENT PROJECTIONS BY GRADE**

*NORTHEAST HIGH (Grade 9-12)
1121 Duvall Highway
Pasadena*

State-Rated Capacity: 1,621

	ACTUAL	PROJECTED										
	2008	2009	2010	2011	2012	2013	2014	2015	2016	2017	2018	
KDGN												
1												
2												
3												
4												
5												
6												
7												
8												
9	388	389	380	375	381	376	391	381	396	410	410	
10	307	284	287	279	275	279	268	279	272	283	293	
11	366	345	348	350	341	336	343	330	343	334	347	
12	258	291	284	270	272	265	258	263	253	263	256	
Total	1,319	1,309	1,299	1,274	1,269	1,256	1,260	1,253	1,264	1,290	1,306	
FTE	1,319	1,309	1,299	1,274	1,269	1,256	1,260	1,253	1,264	1,290	1,306	

Date of Occupancy: 1964
 Science Room/Partial: 1992
 Evaluation of physical condition - Fair
School Under Design

Size of existing building: 207,737 sq.ft.
 Acreage of site: 35 acres
 Current Relocatables: 1

George Fox Middle School

Geographic/Demographic Component:¹ George Fox Middle School is located within the census tracts 7301.01, 7313.04, and 7313.05.

Zoning:² The northern portion of the George Fox attendance area along Solley and Fort Smallwood Road is zoned for heavy industrial use and PUD residential along Marley Neck Blvd. The central portion, bordering both sides of Stoney Creek, is zoned predominately R-5. The portion of the area located south of Mountain Road has the lower density zoning of R-1 and R-2. RLD zoning exists to the west and south of Nabbs Creek (i.e. Altoona Beach and Brightwater Beach areas). Commercial zoning is located primarily along Mountain Road and in the Riviera Beach portion of Fort Smallwood Road.

Sewer Service:³ Sewer service exists in the central portion of the area adjacent to Stoney Creek and north of Rock Creek. The remaining areas are in the planned service area.

Water Service:³ Water service exists in the central portion of the area adjacent to Stoney Creek and north of Rock Creek. The remaining areas are in the planned service area.

Development: Tanyard Springs has recently received approval from Anne Arundel County Planning and Zoning and has proceeded to construction phase.

Enrollment: On April 19, 2006, the Board of Education returned students affected by past redistricting in the Sunset attendance area back to George Fox Middle School due to recent changes in enrollment. On April 15, 2009, Riviera Beach students were also redistricted back to George Fox Middle School. Current 6th and 7th graders attending Chesapeake Bay Middle School will have the option of grandfathering with transportation (See Appendix "R"). In the fall of 2007, Chesapeake Bay Middle School began hosting Lake Shore Elementary during that school's construction project. Enrollments are expected to increase slightly through 2018.

Planning:⁶ The 1997 Anne Arundel County General Development Plan (GDP) for this area was updated via the implementation of the Pasadena/Marley Neck Small Area Plan which went into effect in August 2004. A complete revised GDP is projected for completion in 2009.

**FACILITIES INVENTORY AND
ENROLLMENT PROJECTIONS BY GRADE**

GEORGE FOX MIDDLE (Grade 6-8)
7922 Outing Avenue
Pasadena

State-Rated Capacity: 974

	ACTUAL	PROJECTED										
	2008	2009	2010	2011	2012	2013	2014	2015	2016	2017	2018	
KDGN												
1												
2												
3												
4												
5												
6	249	307	299	309	302	315	326	326	314	320	332	
7	281	262	266	263	272	266	277	287	287	276	282	
8	265	281	280	284	280	290	282	293	303	304	292	
9												
10												
11												
12												
Total	795	850	845	856	854	871	885	906	904	900	906	
FTE	795	850	845	856	854	871	885	906	904	900	906	

Date of Occupancy: 1949
Addition/Renovation: 1961, 1989

Size of existing building: 164,393 sq.ft.
Acreage of site: 29.38 acres

Evaluation of physical condition - Fair

High Point Elementary School

Geographic/Demographic Component:¹ High Point Elementary School is located within census tract 7313.04 and 7313.05.

Zoning:² The High Point attendance area is zoned R-5.

Sewer Service:³ Sewer service exists for the High Point, Piney Haven, Queens Park and Green Haven Forest areas. The remaining areas are in the planned service area.

Water Service:³ Water service exists for all of the attendance area.

Development: This area has experienced a very moderate rate of residential development in the last three years primarily due to build-out of existing lots.

Enrollment: Enrollment is expected to increase through 2018.

Planning:⁶ The 1997 Anne Arundel County General Development Plan (GDP) for this area was updated via the implementation of the Pasadena/Marley Neck Small Area Plan which went into effect in August 2004. A complete revised GDP is projected for completion in 2009.

**FACILITIES INVENTORY AND
ENROLLMENT PROJECTIONS BY GRADE**

***HIGH POINT ELEMENTARY (Grade K-5)
924 Duvall Highway
Pasadena***

State-Rated Capacity: 541

	ACTUAL	PROJECTED									
	2008	2009	2010	2011	2012	2013	2014	2015	2016	2017	2018
KDGN	109	110	105	106	111	111	111	111	111	112	113
1	106	113	115	112	115	120	120	120	120	121	122
2	106	109	115	116	112	115	119	119	119	119	120
3	109	104	106	116	117	113	116	119	119	119	119
4	98	107	107	107	117	118	113	116	119	119	119
5	109	96	109	108	108	117	118	113	116	119	119
6											
7											
8											
9											
10											
11											
12											
Total	637	639	657	665	680	694	697	698	704	709	712
FTE	637	639	657	665	680	694	697	698	704	709	712

Date of Occupancy: 1975
 Boiler Room: 2003
 Evaluation of physical condition - Good
Feasibility Study FY12

Size of existing building: 75,764 sq.ft.
 Acreage of site: 10.137 acres
 Current Relocatables: 6

Riviera Beach Elementary School

Geographic/Demographic Component:¹ Riviera Beach Elementary School is located within census tract 7313.04.

Zoning:² Zoning for the Riviera Beach attendance area is predominately R-5, with a small portion of light commercial zoning found along Fort Smallwood Road.

Sewer Service:³ Sewer service exists for all of the attendance area.

Water Service:³ Water service exists for all of the attendance area.

Enrollment: On April 15, 2009, Riviera Beach students were redistricted back to George Fox Middle School from Chesapeake Bay Middle School. Current 6th and 7th graders attending Chesapeake Bay Middle School will have the option of grandfathering with transportation. (See Appendix "R"). In the fall of 2007, Chesapeake Bay Middle School began hosting Lake Shore Elementary during that school's construction project. Enrollment is expected to increase through 2018.

Planning:⁶ The 1997 Anne Arundel County General Development Plan (GDP) for this area was updated via the implementation of the Pasadena/Marley Neck Small Area Plan which went into effect in August 2004. A complete revised GDP is projected for completion in 2009.

**FACILITIES INVENTORY AND
ENROLLMENT PROJECTIONS BY GRADE**

*RIVIERA BEACH ELEMENTARY (Grade K-5)
8515 Jenkins Road
Pasadena*

State-Rated Capacity: 321

	ACTUAL	PROJECTED									
	2008	2009	2010	2011	2012	2013	2014	2015	2016	2017	2018
KDGN	50	51	49	49	51	51	51	51	51	51	51
1	43	52	53	52	53	55	55	55	55	55	55
2	47	45	53	53	52	53	55	55	55	55	55
3	39	46	44	53	53	52	53	55	55	55	55
4	29	39	47	44	53	53	52	53	55	55	55
5	36	29	40	47	44	53	53	52	53	55	55
6											
7											
8											
9											
10											
11											
12											
Total	244	262	286	298	306	317	319	321	324	326	326
FTE	244	262	286	298	306	317	319	321	324	326	326

Date of Occupancy: 1955

Addition/Renovation: 1971

Walls & Heating System: 2001

Evaluation of physical condition - Good

Size of existing building: 50,916 sq.ft.

Acreage of site: 9.44 acres

Current Relocatables: 1

Solley Elementary School

Geographic/Demographic Component:¹ Solley Elementary School is located within census tract 7301.01.

Zoning:² Zoning in the Solley attendance area is R-5 in the waterfront communities, fronting on Stoney Creek. RLD, zoning exists to the east of Solley Road in the Brightwater Beach area. R-1, R-5, PUD and R-10 zoning exists to the west of Solley Road fronting Marley and Curtis Creeks. Industrial and commercial zoning exists around Solley Road and Solley Elementary and to the north of Solley.

Sewer Service:³ Sewer service exists in the Cox Creek, Lombardee Beach and Silver Sands areas. The remaining areas are in the planned service area.

Water Service:³ Most of the area is in the future service area.

Development: Tanyard Springs has recently received approval from Anne Arundel County Planning and Zoning and has proceeded to construction phase.

Enrollment: Enrollment is projected to increase through 2018. On April 20, 2009, the Board of Education adopted redistricting reassigning the Marley Neck Boulevard corridor from the Marley Elementary boundary up to but not including the community of Tanyard Springs from Solley Elementary School, George Fox Middle School, and Northeast High School to Marley Elementary School, Marley Middle School, and Glen Burnie High School. (See Appendix "R").

Planning:⁶ The 1997 Anne Arundel County General Development Plan (GDP) for this area was updated via the implementation of the Pasadena/Marley Neck Small Area Plan which went into effect in August 2004. A complete revised GDP is projected for completion in 2009.

**FACILITIES INVENTORY AND
ENROLLMENT PROJECTIONS BY GRADE**

*SOLLEY ELEMENTARY (Grade PreK-5)
7608 Solley Road
Pasadena*

State-Rated Capacity: 587

	ACTUAL	PROJECTED									
	2008	2009	2010	2011	2012	2013	2014	2015	2016	2017	2018
KDGN	95	95	91	92	96	96	96	96	96	97	98
1	90	98	100	97	100	104	104	104	104	104	105
2	88	92	100	101	97	100	103	103	103	103	104
3	95	90	90	101	102	98	100	103	103	103	103
4	86	95	92	91	102	103	98	100	103	103	103
5	83	88	97	93	91	102	103	98	100	103	103
6											
7											
8											
9											
10											
11											
12											
PreK	38	38	38	38	38	38	38	38	38	38	38
Total	575	596	608	613	626	641	642	642	647	651	654
FTE	556	577	589	594	607	622	623	623	628	632	635

Date of Occupancy: August 1995
Original Building Occupied: 1937
Evaluation of physical condition - Good

Size of existing building: 74,082 sq.ft.
Acreage of site: 10.27 acres
Current Relocatables: 3

Sunset Elementary School

Geographic/Demographic Component:¹ Sunset Elementary School is located within census tracts 7313.04 and 7313.05.

Zoning:² Zoning in the Sunset Elementary attendance area is R-5 in the major portion of the area, with lower densities of R-1 and R-2 located east of Rock Creek along Fort Smallwood Road.

Sewer Service:³ Sewer service exists in the area north of Rock Creek, and the Tick Neck Road and Fort Smallwood Road areas. The western section along Water Oak Point Road is in the no planned service area. The remaining area is in the planned service area.

Water Service:³ Water service exists in the Rock Creek and Tick Neck Road areas. The remaining area is in the future service area.

Development: This area has experienced a moderate rate of residential development in the past four years primarily due to the build-out of existing lots.

Enrollment: Enrollment is projected to increase through 2018.

Planning:⁶ The 1997 Anne Arundel County General Development Plan (GDP) for this area was updated via the implementation of the Pasadena/Marley Neck Small Area Plan which went into effect in August 2004. A complete revised GDP is projected for completion in 2009.

**FACILITIES INVENTORY AND
ENROLLMENT PROJECTIONS BY GRADE**

*SUNSET ELEMENTARY (Grade PreK-5)
8572 Fort Smallwood Road
Pasadena*

State-Rated Capacity: 468

	ACTUAL	PROJECTED									
	2008	2009	2010	2011	2012	2013	2014	2015	2016	2017	2018
KDGN	79	80	76	77	81	81	81	81	81	82	83
1	68	83	84	81	83	88	88	88	88	88	89
2	64	70	84	85	81	83	87	88	88	88	88
3	77	63	68	85	86	82	83	87	88	88	88
4	67	76	65	69	86	87	82	83	87	88	88
5	77	73	78	65	69	86	87	82	83	87	88
6											
7											
8											
9											
10											
11											
12											
PreK	37	37	37	37	37	37	37	37	37	37	37
Total	469	482	492	499	523	544	545	546	552	558	561
FTE	451	464	474	481	505	526	527	528	534	540	543

Date of Occupancy: 1971
Addition/Renovation: (Boiler Room 2003)

Size of existing building: 73,113 sq.ft.
Acreage of site: 18.074 acres

Evaluation of physical condition - Good

Current Relocatables: 1

